



MetroWest+

Portishead Branch Line (MetroWest Phase 1)

TR040011

Applicant: North Somerset District Council

2.29 – Compound, Haul Road and Access to Works Plan

**The Infrastructure Planning (Applications: Prescribed Forms and Procedure) Regulations 2009, regulation 5(2)(k)
Planning Act 2008**

Author: CH2M

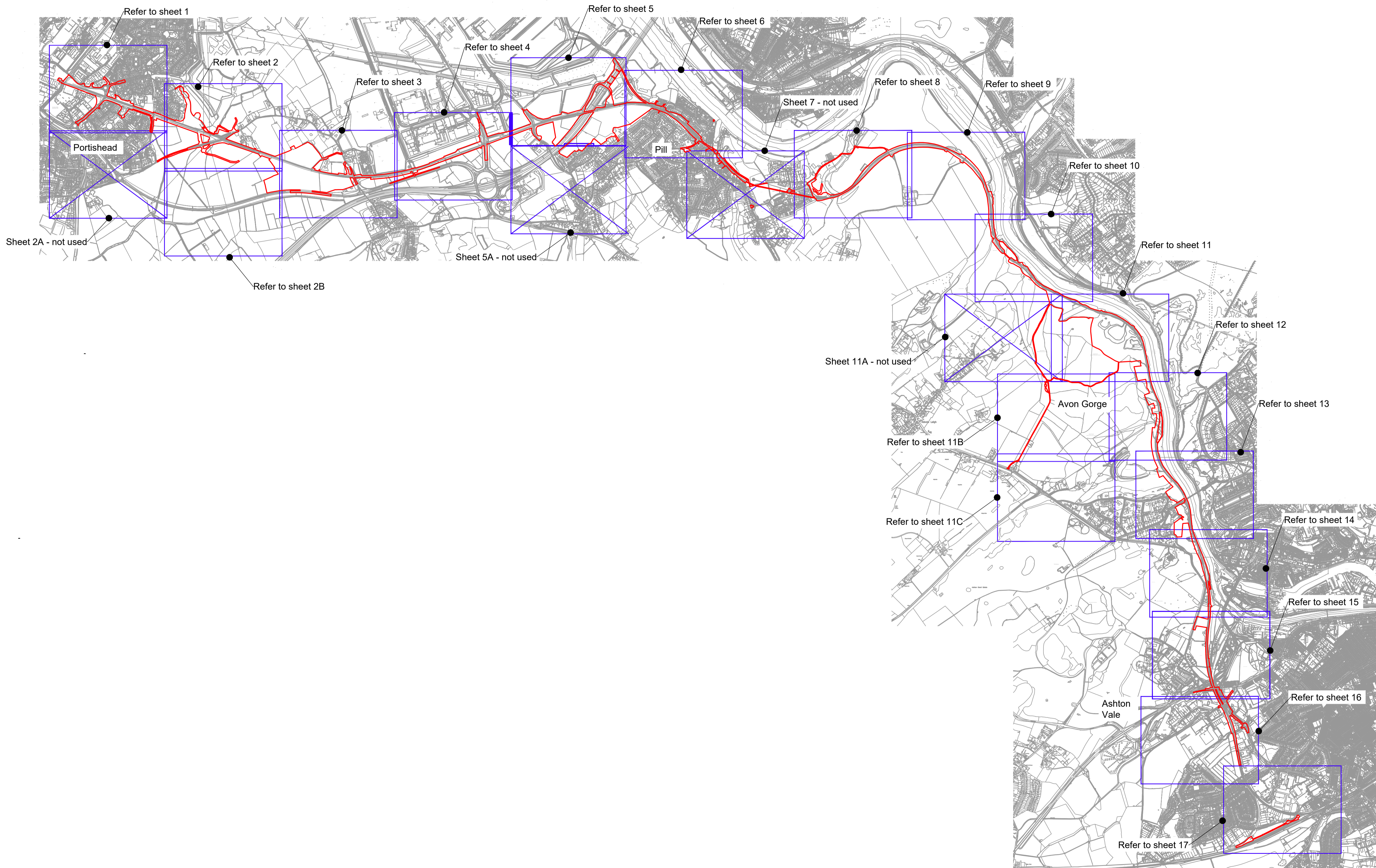
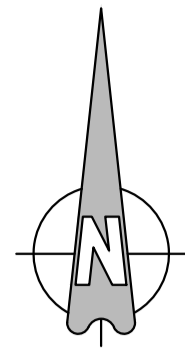
Revision: Version 3

Date: December 2020



Document Index

Version	Date	Status of Version	Document Index	Document Revision	Changes
1	19 November 2019	Application	674946.BQ.42.01-380 to 403 Rev E	-	-
2	22 October 2020		674946.BQ.42.01-380 to 384 Rev E Key Plan to Sheet 4	Rev F	Updated with set
			674946.BQ.42.01-385 Rev E Sheet 5	Rev F	Lodway Compound amended to match ecological mitigation
			674946.BQ.42.01-400 to 397 Rev E Sheet 5A to Sheet 17	Rev F	Updated with set
3	10 December 2020		674946.BQ.42.01-380 to 403 Rev F	-	Haul Roads have been reinstated on the drawing



Key:

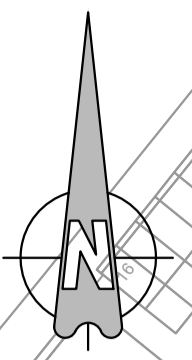
F	FG	ADL	ADL	19/03/2020
Lockley Compound Amended				
E	FG	ADL	ADL	10/10/2019
Red Line and Minor Updates				
D	FG	KS	ADL	12/08/2019
Works Updated				
C	FG	KS	ADL	31/07/2019
Defines Works and Red Line Updated				
B	FG	KS	ADL	18/04/2019
Works and Red Line Updated				
A	FG	KS	ADL	15/01/2019
First Issue				
Rev	By	Chkd	Apprvd	Date
Description				



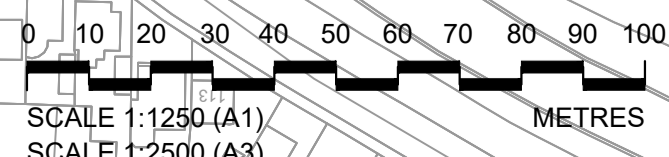
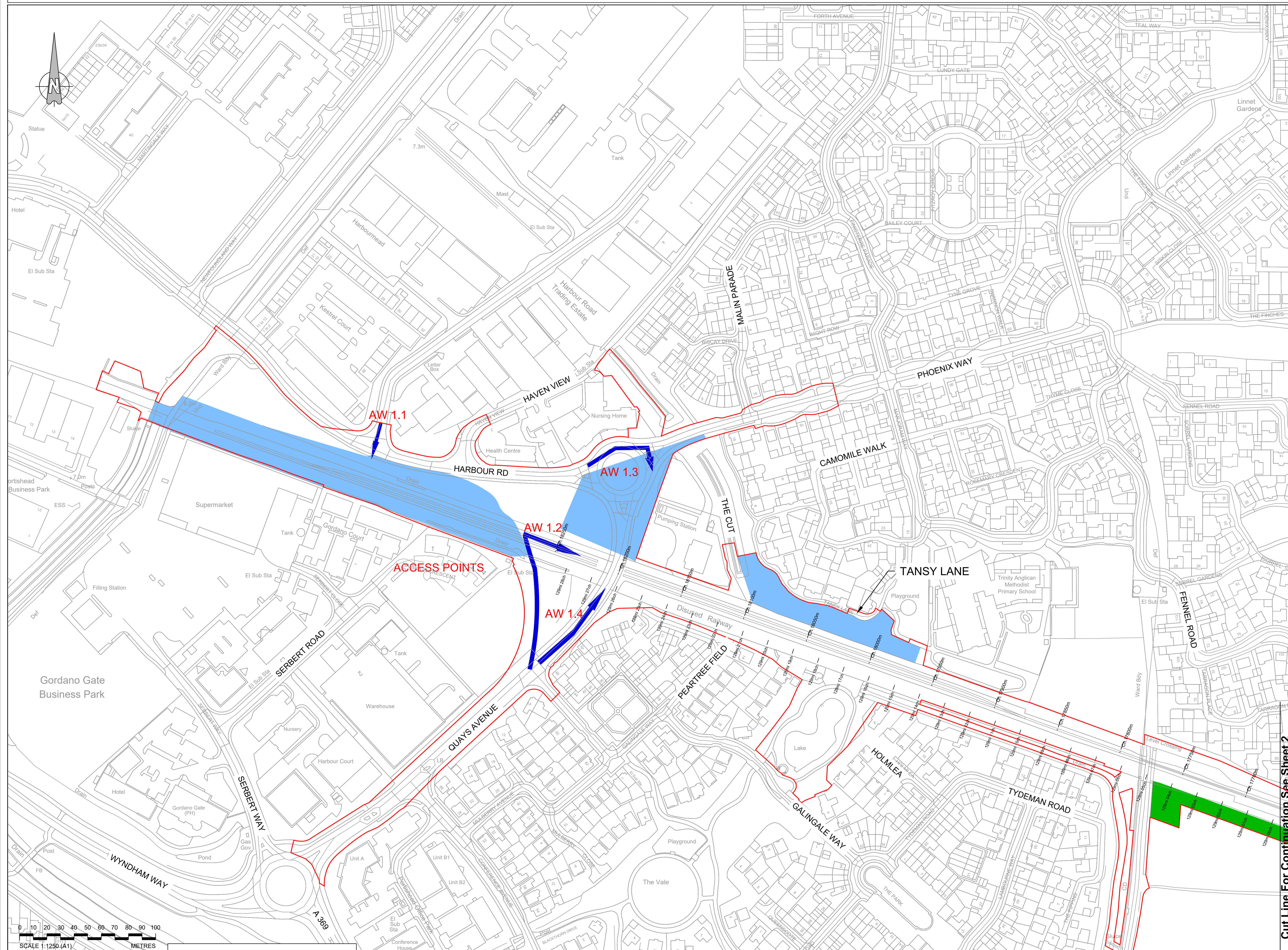
CH2M HILL
 1 The Square Temple Quay Bristol
 BS1 6DG
 Tel +44 (0)117 910 2580
 Fax +44 (0)117 910 2581
 www.ch2m.com

ch2m
 Project
 THE PORTISHEAD BRANCH LINE
 (METROWEST PHASE 1)
 ORDER
 Contents
 COMPOUNDS, HAUL ROADS
 AND ACCESS TO WORKS PLAN
 SHEET 0
 KEY PLAN

Drawn by:	FG	Drawn:	15/01/2019
Checked by:	KS	Checked:	15/01/2019
Approved by:	ADL	Approved:	15/01/2019
Drawing No: 674946.BQ.42.01-380 F			
Drawing Scale: 1:32000 @ A3			



- Key:**
- Order Limits
 - Construction Compound
 - Haul Road
 - Access Point



F	FG	ADL	ADL	19/03/2020
Lockup Compound Amended				
E	FG	ADL	ADL	10/10/2019
Red Line and Minor Updates				
D	FG	KS	ADL	12/08/2019
Works Updated				
C	FG	KS	ADL	31/07/2019
Defines Works and Red Line Updated				
B	FG	KS	ADL	18/04/2019
Works and Red Line Updated				
A	FG	KS	ADL	15/01/2019
First Issue				
Rev	By	Chkd	Appr'd	Date

travelwest
 CH2M HILL
 1 The Square Temple Quay Bristol
 BS1 6DG
 Tel +44 (0)117 910 2580
 Fax +44 (0)117 910 2581
 www.ch2m.com

ch2m

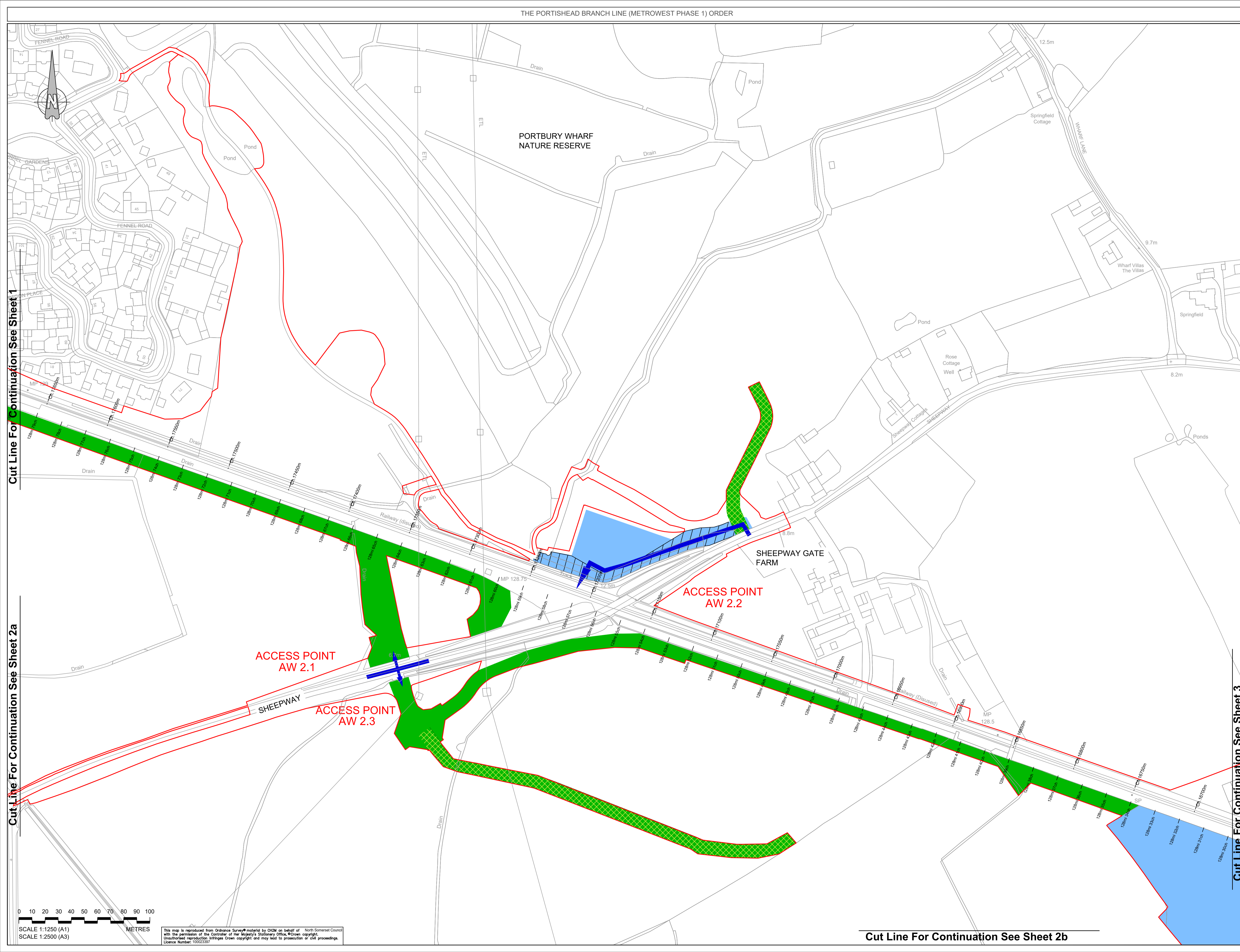
THE PORTISHEAD BRANCH LINE
 (METROWEST PHASE 1)
 ORDER

COMPOUNDS, HAUL ROADS
 AND ACCESS TO WORKS PLAN
 SHEET 1
 PORTISHEAD

Drawn by: FG Rev: 15/01/2019
 Checked by: KS Rev: 15/01/2019
 Approved by: ADL Rev: 15/01/2019

674946.BQ.42.01-381 F
 Drawing Scale: 1:2500 @ A3

Cut Line For Confirmation See Sheet 2

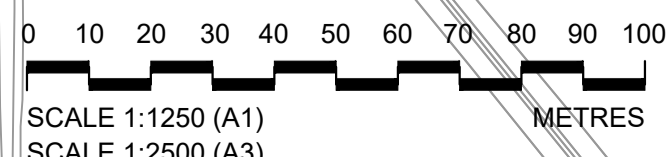


- Key:**
- Order Limits
 - Construction Compound
 - Haul Road
 - Haul Road for Hinkley Grid connection
 - ➔ Access Point

Cut Line For Continuation See Sheet 1

Cut Line For Continuation See Sheet 2a

Cut Line For Continuation See Sheet 3



This map is reproduced from Ordnance Survey material by CH2M on behalf of with the permission of the Controller of Her Majesty's Stationery Office, © Crown copyright. Licence Number: 100023397

F	FG	ADL	ADL	19/03/2020
Lockley Compound Amended				
E	FG	ADL	ADL	10/10/2019
Red Line and Minor Updates				
D	FG	KS	ADL	12/08/2019
Works Updated				
C	FG	KS	ADL	31/07/2019
Defines Works and Red Line Updates				
B	FG	KS	ADL	18/04/2019
Works and Red Line Updated				
A	FG	KS	ADL	15/01/2019
First Issue				
Rev	By	Chkd	Apprvd	Date

travelwest+

CH2M HILL
 1 The Square Temple Quay Bristol
 BS1 6DG
 Tel +44 (0)117 910 2580
 Fax +44 (0)117 910 2581
 www.ch2m.com

ch2m.

Project: THE PORTISHEAD BRANCH LINE (METROWEST PHASE 1) ORDER
 Sheets: COMPOUNDS, HAUL ROADS AND ACCESS TO WORKS PLAN SHEET 2 SHEEPWAY

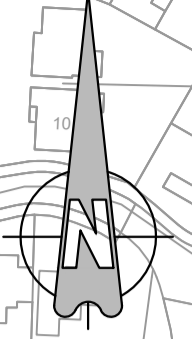
Drawn by:	FG	Drawn:	15/01/2019
Checked by:	KS	Checked:	15/01/2019
Approved by:	ADL	Approved:	15/01/2019

674946.BQ.42.01-382 F
 Drawing Scale: 1:2500 @ A3

Cut Line For Continuation See Sheet 2b

Key:
Order Limits

Cut Line For Continuation See Sheet 2



This map is reproduced from Ordnance Survey material by CH2M on behalf of the permission of the Controller of Her Majesty's Stationery Office. Crown copyright. Unauthorised reproduction infringes Crown copyright and may lead to prosecution or civil proceedings. Licence Number: 10002397

F	FG	ADL	ADL	19/03/2020
Lodley Compound Amended				
E	FG	ADL	ADL	10/10/2019
Red Line and Minor Updates				
D	FG	KS	ADL	12/08/2019
Works Updated				
C	FG	KS	ADL	31/07/2019
Defines Works and Red Line Updated				
B	FG	KS	ADL	18/04/2019
Works and Red Line Updated				
A	FG	KS	ADL	15/01/2019
First Issue				
Rev	By	Chkd	Apprvd	Date
Description				

travelwest
1 The Square Temple Quay Bristol
BS1 6DG
Tel +44 (0)117 910 2580
Fax +44 (0)117 910 2581
www.ch2m.com

ch2m



Project
THE PORTISHEAD BRANCH LINE (METROWEST PHASE 1) ORDER

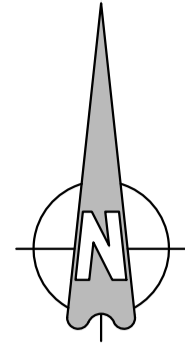
Drawn
COMPOUNDS, HAUL ROADS AND ACCESS TO WORKS PLAN SHEET 2A PORTISHEAD 2

Drawn by: FG	Drawn: 15/01/2019
Checked by: KS	Checked: 15/01/2019
Approved by: ADL	Approved: 15/01/2019


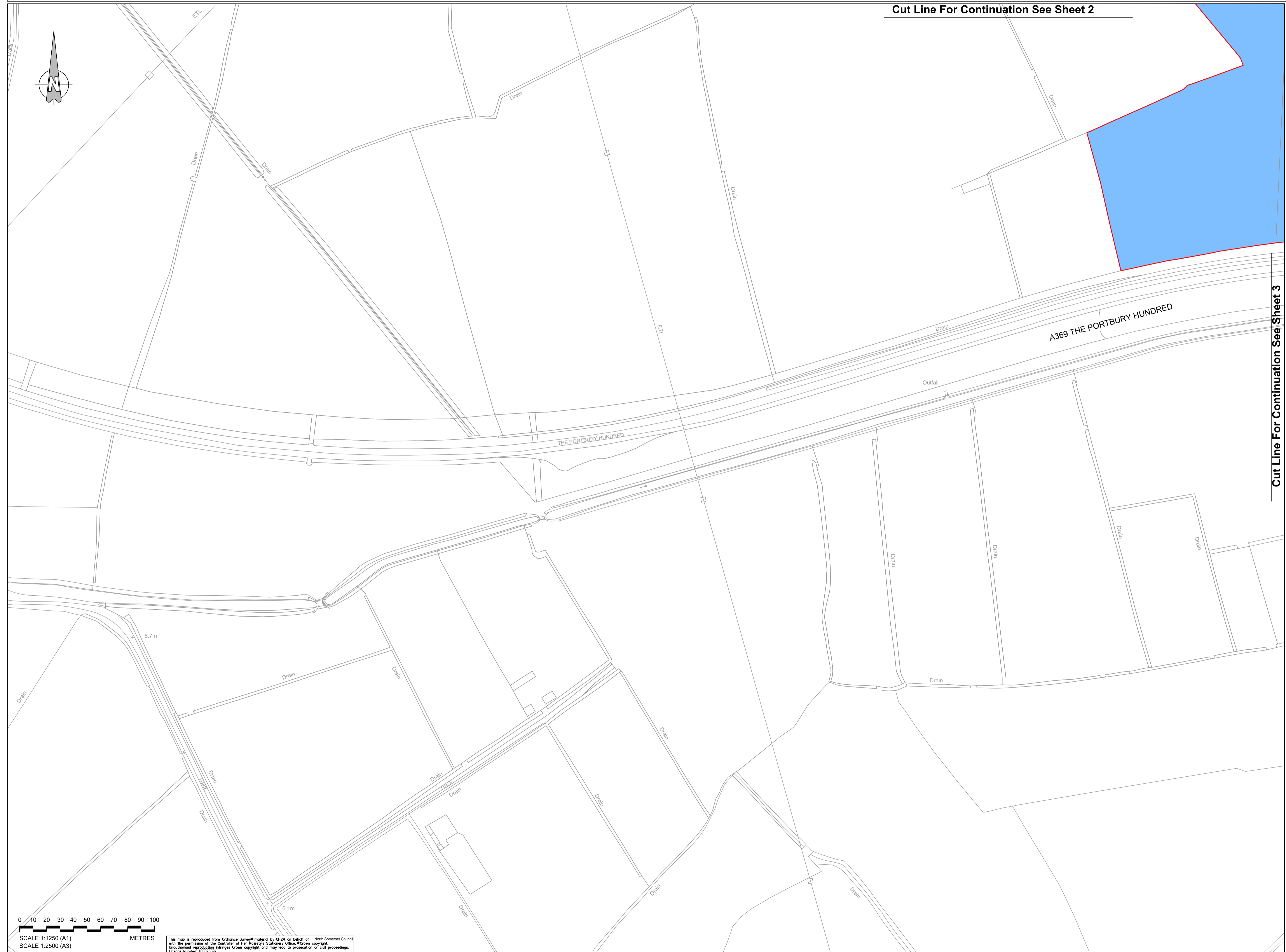
Drawing Number: **674946.BQ.42.01-398** F
Drawing Scale: 1:2500 @ A3

Cut Line For Continuation See Sheet 2

Key:
 Order Limits
 Construction Compound



Cut Line For Continuation See Sheet 3



This map is reproduced from Ordnance Survey® material by CH2M on behalf of North Somerset Council with the permission of the Controller of Her Majesty's Stationery Office, © Crown copyright. Unauthorised reproduction infringes Crown copyright and may lead to prosecution or civil proceedings. Licence Number: 100023397

F	FG	ADL	ADL	19/03/2020
Lodkey Compound Amended				
E	FG	ADL	ADL	10/10/2019
Red Line and Minor Updates				
D	FG	KS	ADL	12/08/2019
Works Updated				
C	FG	KS	ADL	31/07/2019
Culines, Works and Red Line Updated				
B	FG	KS	ADL	18/04/2019
Works and Red Line Updated				
A	FG	KS	ADL	15/01/2019
First Issue				
Date	By	Check	Approval	Date

travelwest
South West Region

CH2M HILL
 1 The Square Temple Quay Bristol
 BS1 6DG
 Tel +44 (0)117 910 2580
 Fax +44 (0)117 910 2581
 www.ch2m.com

ch2m

Project
 THE PORTISHEAD BRANCH LINE
 (METROWEST PHASE 1)
 ORDER

Drawings
 COMPOUNDS, HAUL ROADS
 AND ACCESS TO WORKS PLAN
 SHEET 2B
 SHEEPWAY 2

Drawn by: FG	Drawn: 15/01/2019	Checked by: KS	Checked: 15/01/2019	Approved by: ADL	Approved: 15/01/2019
--------------	-------------------	----------------	---------------------	------------------	----------------------

674946.BQ.42.01-399 F
 Drawing Scale: 1:2500 @ A3

Key:

- Order Limits
- Construction Compound
- ➔ Access Point

Cut Line For Continuation See Sheet 2

Cut Line For Continuation See Sheet 4

THE PORTBURY HUNDRED CONSTRUCTION COMPOUND

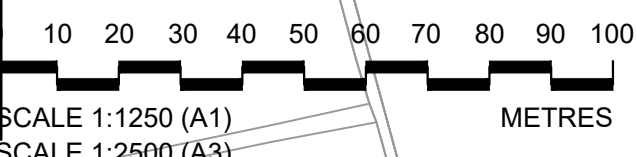
ACCESS POINT AW 3.1

ACCESS POINT AW 3.2

ACCESS POINT AW 3.3

STATION ROAD

Old Portbury Station



This map is reproduced from Ordnance Survey material by CH2M on behalf of North Somerset Council with the permission of the Controller of Her Majesty's Stationery Office. © Crown copyright. Unauthorised reproduction infringes Crown copyright and may lead to prosecution or civil proceedings. Licence Number: 100023397

F	FG	ADL	ADL	19/03/2020
Lockley Compound Amend				
E	FG	ADL	ADL	10/10/2019
Red Line and Minor Updates				
D	FG	KS	ADL	12/08/2019
Works Updated				
C	FG	KS	ADL	31/07/2019
Defines Works and Red Line Updated				
B	FG	KS	ADL	18/04/2019
Works and Red Line Updated				
A	FG	KS	ADL	15/01/2019
First Issue				
Rev	By	Chkd	Appr'd	Date
Description				

travelwest
 CH2M HILL
 1 The Square Temple Quay Bristol
 BS1 6DG
 Tel +44 (0)117 910 2580
 Fax +44 (0)117 910 2581
 www.ch2m.com

ch2m

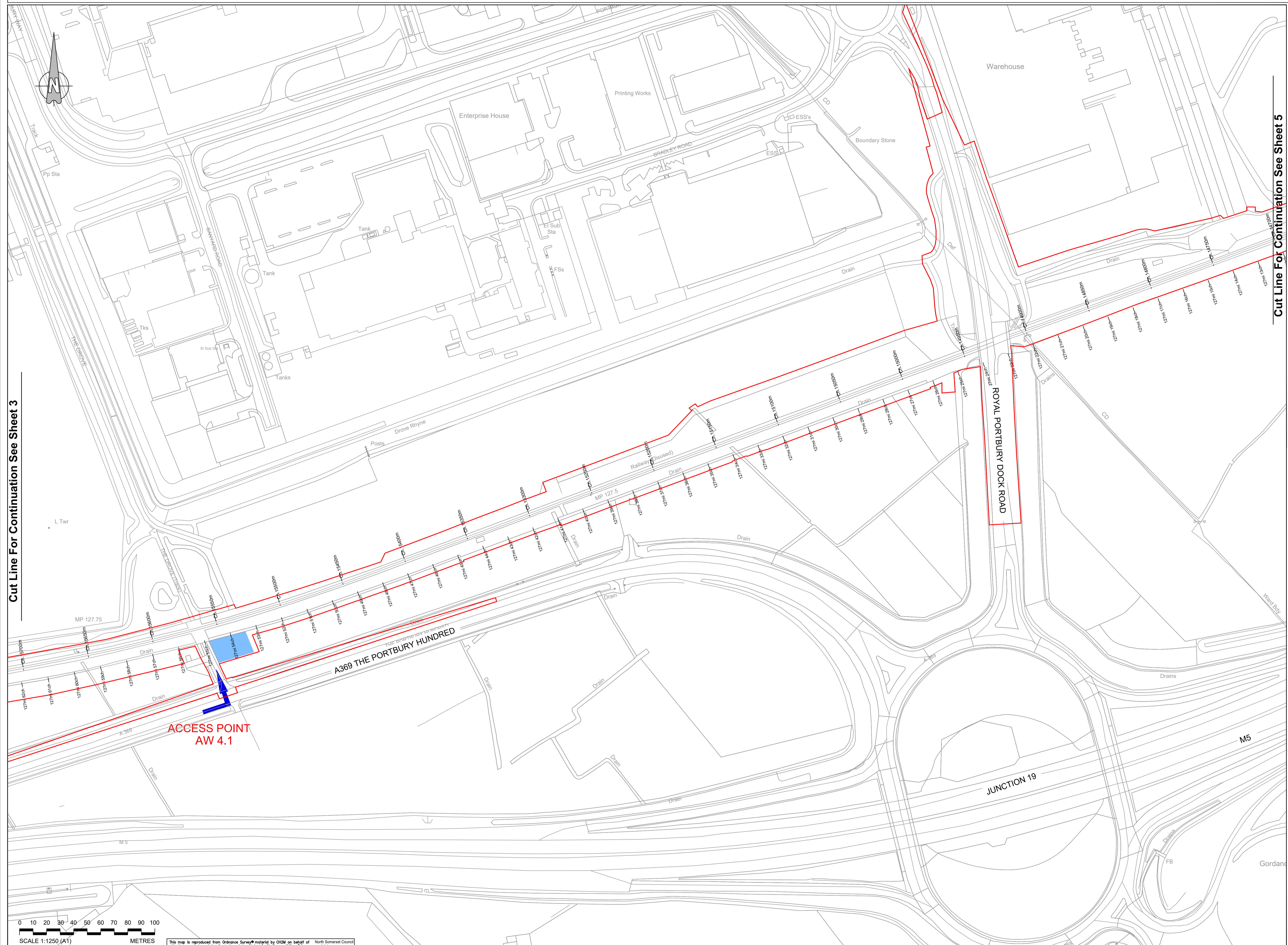
Project: THE PORTISHEAD BRANCH LINE (METROWEST PHASE 1) ORDER
 Sheets: COMPOUNDS, HAUL ROADS AND ACCESS TO WORKS PLAN SHEET 3
 JUNCTION 19

Drawn by:	FG	Rev:	15/01/2019
Checked by:	KS	Rev:	15/01/2019
Approved by:	ADL	Rev:	15/01/2019

674946.BQ.42.01-383 F
 Drawing Scale: 1:2500 @ A3

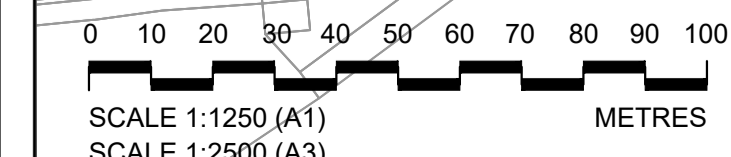
Cut Line For Continuation See Sheet 3

Cut Line For Continuation See Sheet 5



Key:

- Order Limits
- Construction Compound
- ➔ Access Point



This map is reproduced from Ordnance Survey material by CH2M on behalf of the permission of the Controller of Her Majesty's Stationery Office. © Crown copyright. Unauthorised reproduction infringes Crown copyright and may lead to prosecution or civil proceedings. Licence Number: 10002397

F	FG	ADL	ADL	19/03/2020
Lockley Compound Amended				
E	FG	ADL	ADL	10/10/2019
Red Line and Minor Updates				
D	FG	KS	ADL	12/08/2019
Works Updated				
C	FG	KS	ADL	31/07/2019
Defines Works and Red Line Updated				
B	FG	KS	ADL	18/04/2019
Works and Red Line Updated				
A	FG	KS	ADL	15/01/2019
First Issue				
Rev	By	Chkd	Appr'd	Date
Description				

travelwest
Travelwest is a registered trademark of Travelwest Limited. All rights reserved.


CH2M HILL
 1 The Square Temple Quay Bristol
 BS1 6DG
 Tel +44 (0)117 910 2580
 Fax +44 (0)117 910 2581
 www.ch2m.com

ch2m

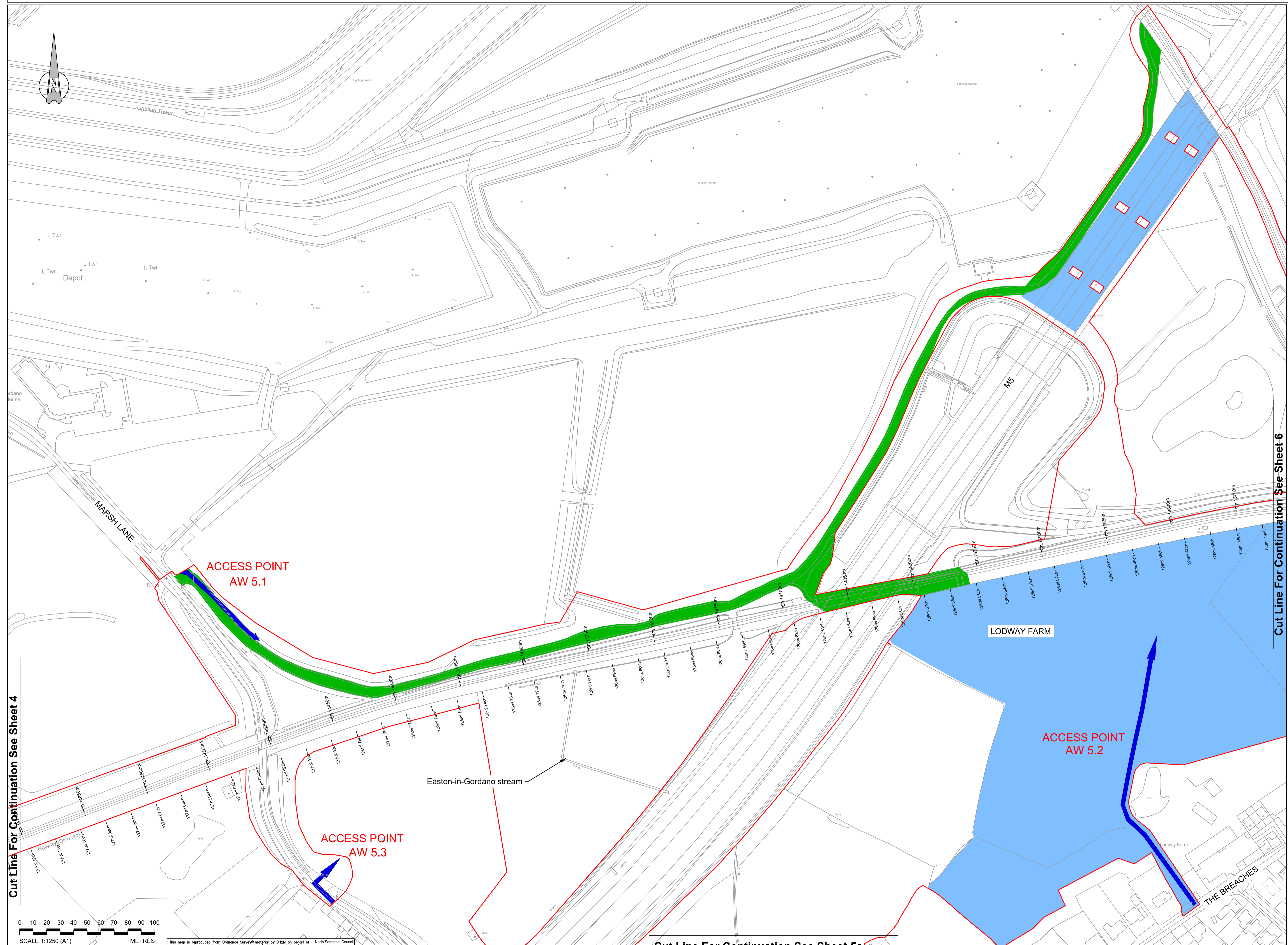
Project: THE PORTISHEAD BRANCH LINE (METROWEST PHASE 1) ORDER
 Sheets: COMPOUNDS, HAUL ROADS AND ACCESS TO WORKS PLAN SHEET 4
 JUNCTION 19

Drawn by:	FG	Drawn:	15/01/2019
Checked by:	KS	Checked:	15/01/2019
Approved by:	ADL	Approved:	15/01/2019

674946.BQ.42.01-384 F
 Drawing Scale: 1:2500 @ A3



- Key:**
- Order Limits
 - Construction Compound
 - Haul Road
 - ➔ Access Point



Cut Line For Continuation See Sheet 6

F	FG	ADL	ADL	19/03/2020
Lodkey Compound Amend				
E	FG	ADL	ADL	10/10/2019
Red Line and Minor Updates				
D	FG	KS	ADL	12/08/2019
Works Updated				
C	FG	KS	ADL	31/07/2019
Defines Works and Red Line Updated				
B	FG	KS	ADL	18/04/2019
Works and Red Line Updated				
A	FG	KS	ADL	15/01/2019
First Issue				
Rev	By	Chkd	Appr'd	Date

travelwest
Travelwest is a registered trademark of Travelwest Limited. All rights reserved.

CH2M HILL
 1 The Square Temple Quay Bristol
 BS1 6DQ
 Tel +44 (0)117 910 2580
 Fax +44 (0)117 910 2581
 www.ch2m.com

ch2m
CH2M HILL

Project
THE PORTISHEAD BRANCH LINE (METROWEST PHASE 1) ORDER

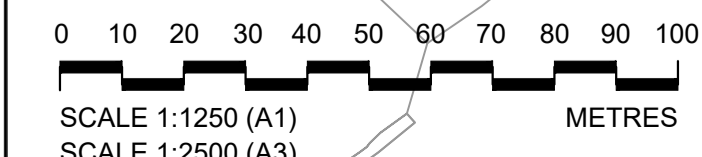
Drawn
COMPOUNDS, HAUL ROADS AND ACCESS TO WORKS PLAN SHEET 5

Checked
M5 OVERBRIDGE

Drawn By: FG Date: 15/01/2019
 Checked By: KS Date: 15/01/2019
 Approved By: ADL Date: 15/01/2019

674946.BQ.42.01-385 F
 Drawing Scale: 1:2500 @ A3

Cut Line For Continuation See Sheet 4



This map is reproduced from Ordnance Survey material by CH2M on behalf of with the permission of the Controller of Her Majesty's Stationery Office. © Crown copyright. Unauthorised reproduction infringes Crown copyright and may lead to prosecution or civil proceedings. Licence Number: 10002397

Cut Line For Continuation See Sheet 5a

THE BREACHES

LODWAY FARM

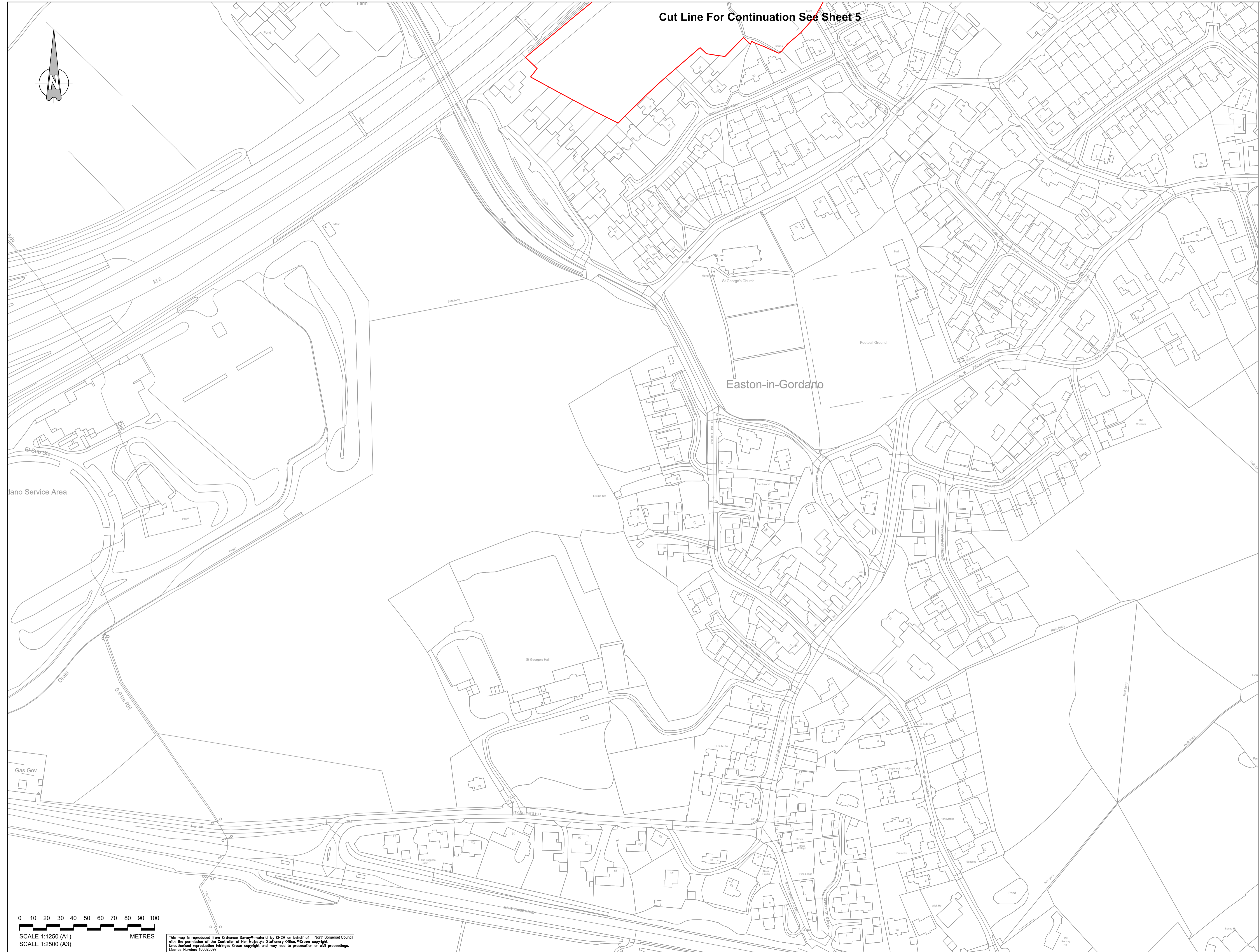
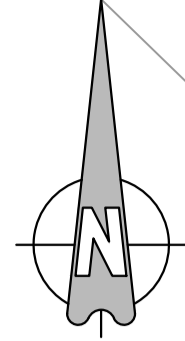
Easton-in-Gordano stream

ACCESS POINT
AW 5.1

ACCESS POINT
AW 5.3

ACCESS POINT
AW 5.2

Cut Line For Continuation See Sheet 5



Key:

Order Limits

F	FG	ADL	ADL	19/03/2020
Lodley Compound Amended				
E	FG	ADL	ADL	10/10/2019
Red Line and Minor Updates				
D	FG	KS	ADL	12/08/2019
Works Updated				
C	FG	KS	ADL	31/07/2019
Defines Works and Red Line Updated				
B	FG	KS	ADL	18/04/2019
Works and Red Line Updated				
A	FG	KS	ADL	15/01/2019
First Issue				
Rev	By	Chkd	Appr'd	Date
Description				



CH2M HILL
 1 The Square Temple Quay Bristol
 BS1 6DG
 Tel +44 (0)117 910 2580
 Fax +44 (0)117 910 2581
 www.ch2m.com



Project
**THE PORTISHEAD BRANCH LINE
 (METROWEST PHASE 1)
 ORDER**

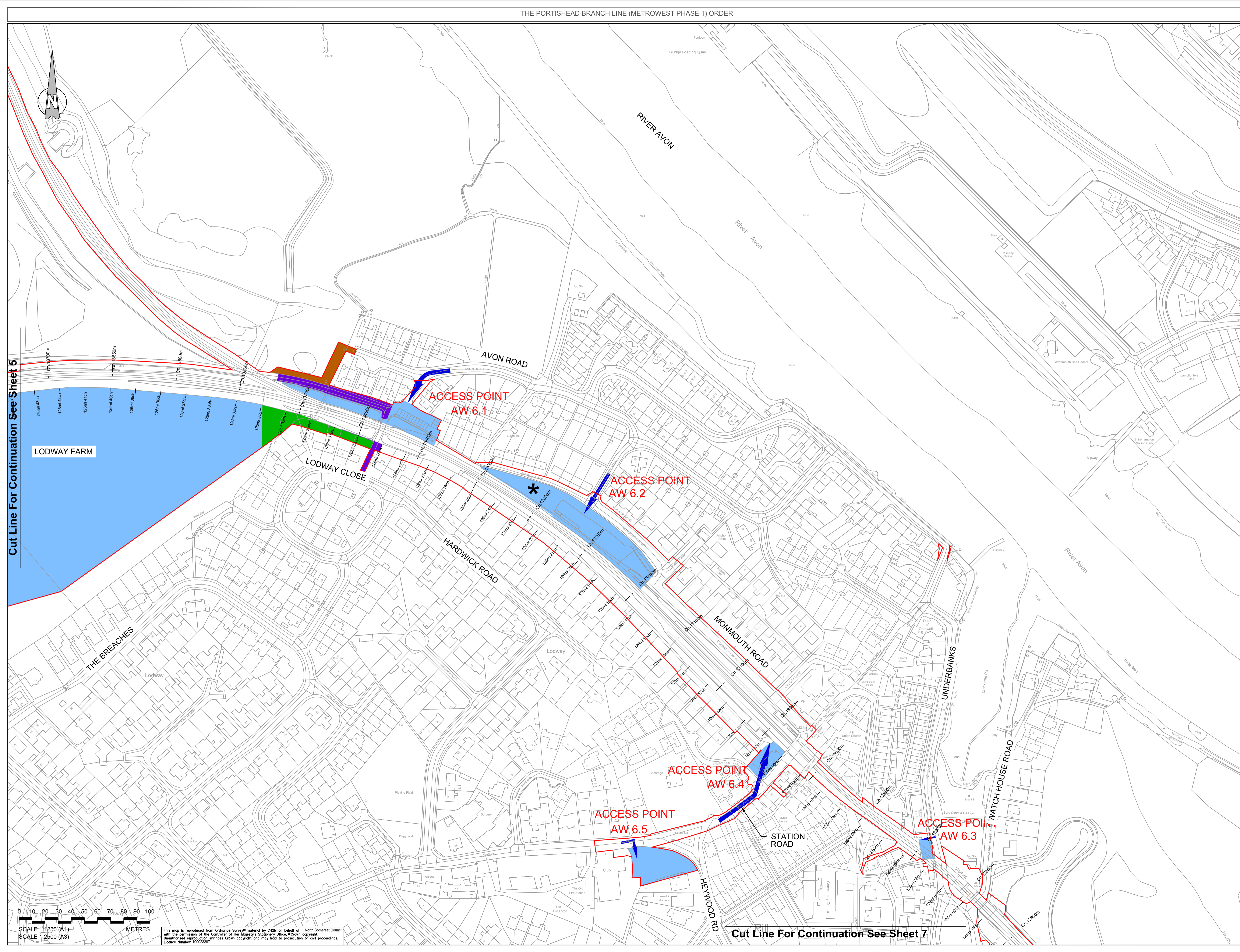
Drawn
**COMPOUNDS, HAUL ROADS
 AND ACCESS TO WORKS PLAN
 SHEET 5A
 EASTON-IN-GORDANO**

Drawn by: FG Date: 15/01/2019
 Checked by: KS Date: 15/01/2019
 Approved by: ADL Date: 15/01/2019

Drawing Number: **674946.BQ.42.01-400** F
 Drawing Scale: 1:2500 @ A3

0 10 20 30 40 50 60 70 80 90 100
 SCALE 1:1250 (A1)
 SCALE 1:2500 (A3)
 METRES

This map is reproduced from Ordnance Survey material by CH2M on behalf of North Somerset Council with the permission of the Controller of Her Majesty's Stationery Office. © Crown copyright. Unauthorised reproduction infringes Crown copyright and may lead to prosecution or civil proceedings. Licence Number: 100023397



Key:

- Order Limits
- Construction Compound
- ➔ Access Point
- Haul Road

Cut Line For Continuation See Sheet 5

Cut Line For Continuation See Sheet 7

SCALE 1:1250 (A4)
SCALE 1:2500 (A3)
METRES

This map is reproduced from Ordnance Survey material by CH2M on behalf of North Somerset Council with the permission of the Controller of Her Majesty's Stationery Office. © Crown copyright. Unauthorised reproduction infringes Crown copyright and may lead to prosecution or civil proceedings. Licence Number: 10002397

F	FG	ADL	ADL	19/03/2020
Lodway Compound Amended				
E	FG	ADL	ADL	10/10/2019
Red Line and Minor Updates				
D	FG	KS	ADL	12/08/2019
Works Updated				
C	FG	KS	ADL	31/07/2019
Defines Works and Red Line Updated				
B	FG	KS	ADL	18/04/2019
Works and Red Line Updated				
A	FG	KS	ADL	15/01/2019
First Issue				
Rev	By	Chkd	Apprvd	Date

travelwest
1 The Square Temple Quay Bristol
BS1 6DG
Tel +44 (0)117 910 2580
Fax +44 (0)117 910 2581
www.ch2m.com

ch2m

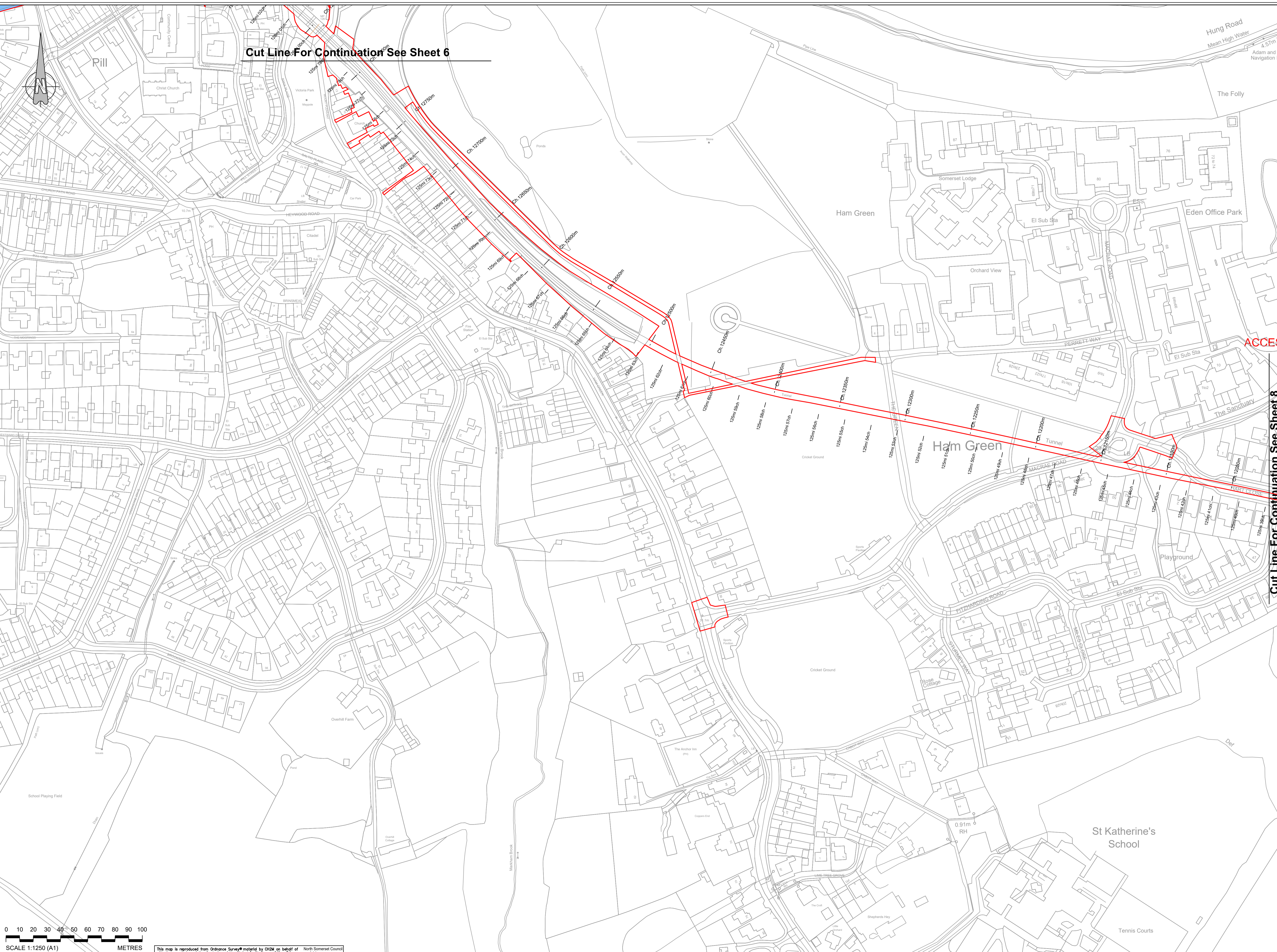
THE PORTISHEAD BRANCH LINE (METROWEST PHASE 1) ORDER
COMPOUNDS, HAUL ROADS AND ACCESS TO WORKS PLAN SHEET 6 PILL

674946.BQ.42.01-386 F
Drawing Scale: 1:2500 @ A3

Cut Line For Continuation See Sheet 6

Key:

Order Limits



ACCESS

Cut Line For Continuation See Sheet 8

F	FG	ADL	ADL	19/03/2020
Lockey Compound Amended				
E	FG	ADL	ADL	10/10/2019
Red Line and Minor Updates				
D	FG	KS	ADL	12/08/2019
Works Updated				
C	FG	KS	ADL	31/07/2019
Defines Works and Red Line Updated				
B	FG	KS	ADL	18/04/2019
Works and Red Line Updated				
A	FG	KS	ADL	15/01/2019
First Issue				
Rev	By	Chkd	Apprvd	Date

travelwest
 1 The Square Temple Quay Bristol
 BS1 6DG
 Tel +44 (0)117 910 2580
 Fax +44 (0)117 910 2581
 www.ch2m.com

ch2m

Project
 THE PORTISHEAD BRANCH LINE
 (METROWEST PHASE 1)
 ORDER

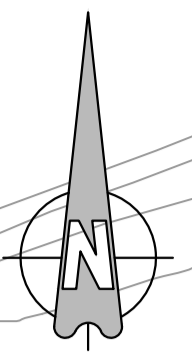
Drawn
 COMPOUNDS, HAUL ROADS
 AND ACCESS TO WORKS PLAN
 SHEET 7
 HAM GREEN

Drawn by: FG Date: 15/01/2019
 Checked by: KS Date: 15/01/2019
 Approved by: ADL Date: 15/01/2019

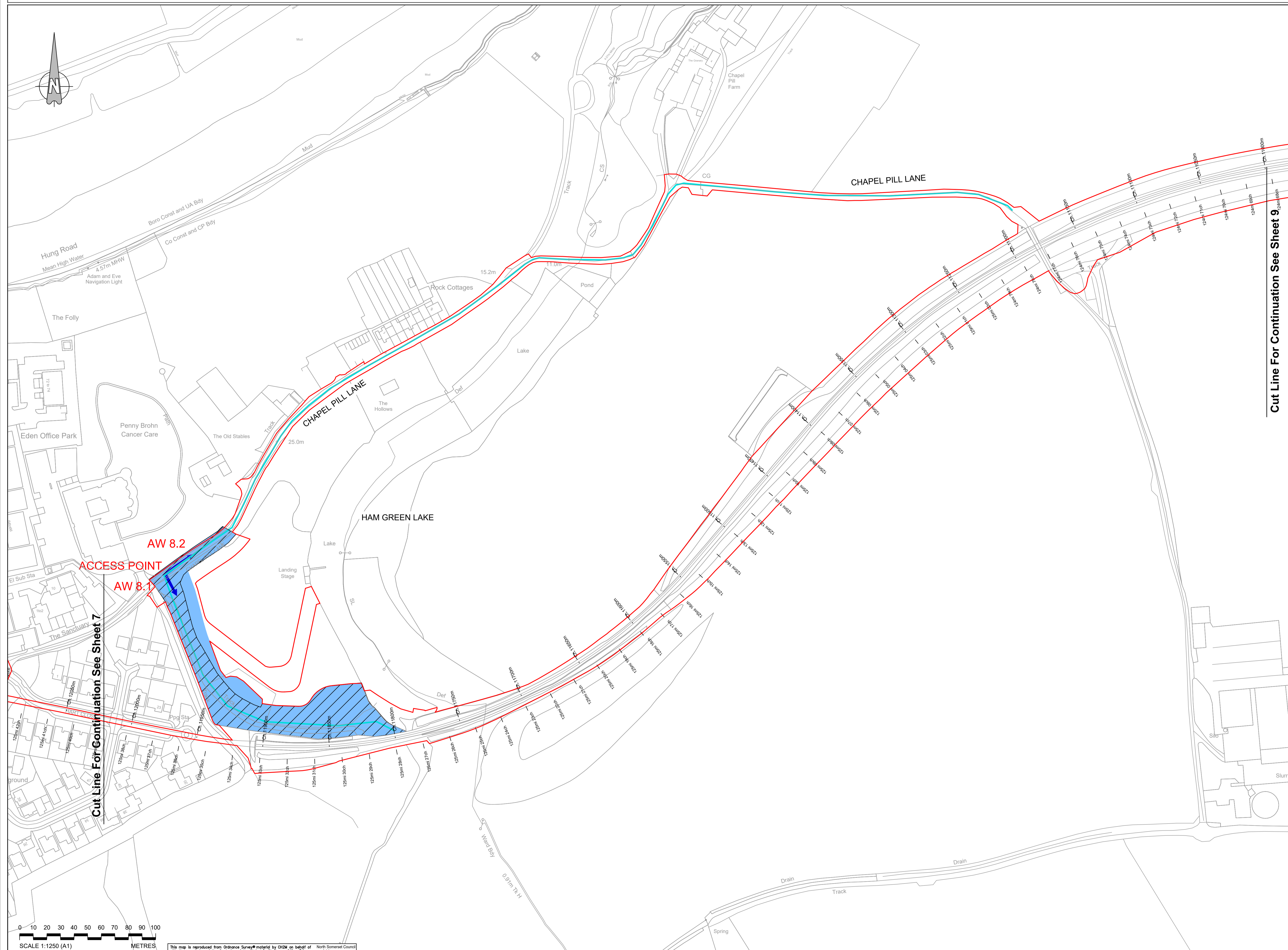
674946.BQ.42.01-387 F
 Drawing Scale: 1:2500 @ A3

0 10 20 30 40 50 60 70 80 90 100
 SCALE 1:1250 (A1)
 SCALE 1:2500 (A3)
 METRES

This map is reproduced from Ordnance Survey material by CH2M on behalf of North Somerset Council with the permission of the Controller of Her Majesty's Stationery Office, © Crown copyright. Unauthorised reproduction infringes Crown copyright and may lead to prosecution or civil proceedings. Licence Number: 100023397

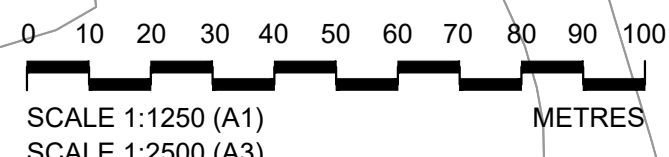


- Key:
- Order Limits
 - Construction Compound
 - ➔ Access Point



Cut Line For Continuation See Sheet 9

Cut Line For Continuation See Sheet 7



This map is reproduced from Ordnance Survey material by CH2M on behalf of the permission of the Controller of Her Majesty's Stationery Office. © Crown copyright. Unauthorised reproduction infringes Crown copyright and may lead to prosecution or civil proceedings. Licence Number: 100023397

F	FG	ADL	ADL	19/03/2020
Lockey Compound Amended				
E	FG	ADL	ADL	10/10/2019
Red Line and Minor Updates				
D	FG	KS	ADL	12/08/2019
Works Updated				
C	FG	KS	ADL	31/07/2019
Defines Works and Red Line Updated				
B	FG	KS	ADL	18/04/2019
Works and Red Line Updated				
A	FG	KS	ADL	15/01/2019
First Issue				
Drawn	By	Check	Approval	Date

travelwest
 CH2M HILL
 1 The Square Temple Quay Bristol
 BS1 6DG
 Tel +44 (0)117 910 2580
 Fax +44 (0)117 910 2581
 www.ch2m.com

ch2m

Project
 THE PORTISHEAD BRANCH LINE
 (METROWEST PHASE 1)
 ORDER

Drawn
 COMPOUNDS, HAUL ROADS
 AND ACCESS TO WORKS PLAN
 SHEET 8
 CHAPEL PILL

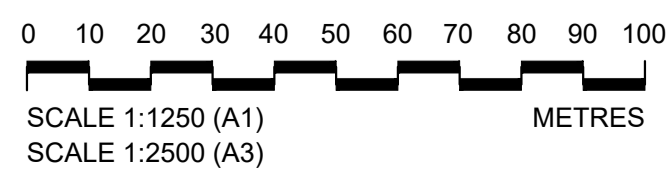
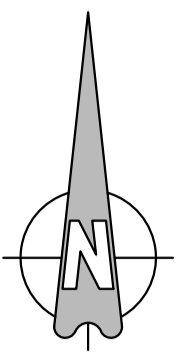
Drawn by	FG	Drawn	15/01/2019
Checked by	KS	Checked	15/01/2019
Approved by	ADL	Approved	15/01/2019

674946.BQ.42.01-388 F
 Drawing Scale: 1:2500 @ A3

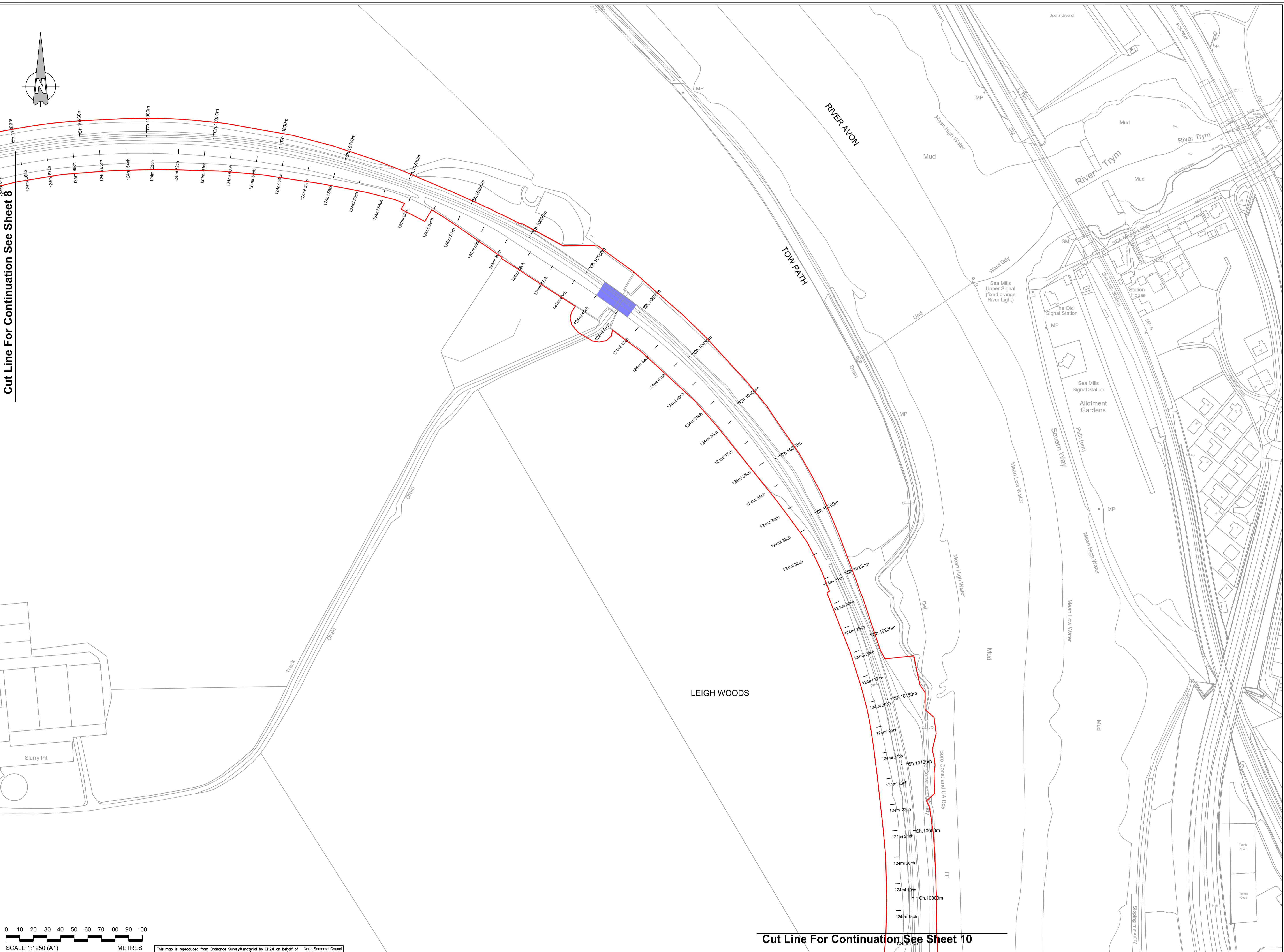
Key:
— Order Limits
 Micro Compound

Cut Line For Continuation See Sheet 8

Cut Line For Continuation See Sheet 10



This map is reproduced from Ordnance Survey material by CH2M on behalf of with the permission of the Controller of Her Majesty's Stationery Office. © Crown copyright. Unauthorised reproduction infringes Crown copyright and may lead to prosecution or civil proceedings. Licence Number: 100023397



F	FG	ADL	ADL	19/03/2019
Lodley Compound Amended				
E	FG	ADL	ADL	10/10/2019
Red Line and Minor Updates				
D	FG	KS	ADL	12/08/2019
Works Updated				
C	FG	KS	ADL	31/07/2019
Defines Works and Red Line Updated				
B	FG	KS	ADL	18/04/2019
Works and Red Line Updated				
A	FG	KS	ADL	15/01/2019
First Issue				
Rev	By	Chkd	Apprvd	Date

travelwest
THE PORTISHEAD BRANCH LINE (METROWEST PHASE 1) ORDER

CH2M HILL
 1 The Square Temple Quay Bristol
 BS1 6DG
 Tel +44 (0)117 910 2580
 Fax +44 (0)117 910 2581
 www.ch2m.com

ch2m

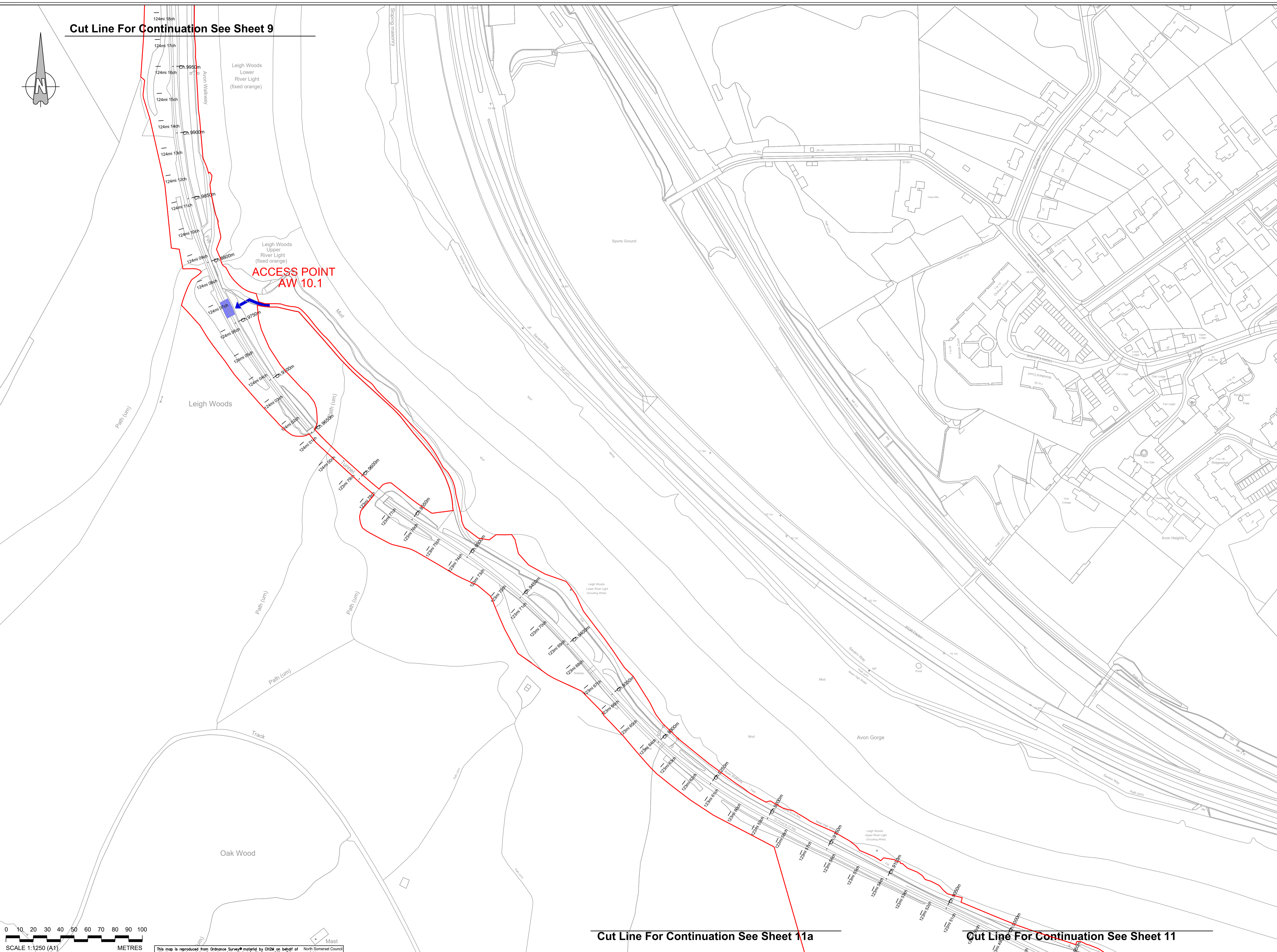
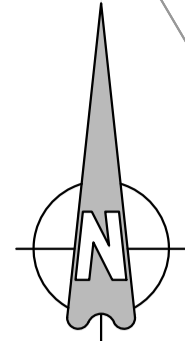
Project
THE PORTISHEAD BRANCH LINE (METROWEST PHASE 1) ORDER

Drawn
COMPOUNDS, HAUL ROADS AND ACCESS TO WORKS PLAN SHEET 9 LEIGH WOODS 1

Drawn by: FG	Drawn: 15/01/2019
Checked by: KS	Checked: 15/01/2019
Approved by: ADL	Approved: 15/01/2019

Drawing Number: **674946.BQ.42.01-389** F
 Drawing Scale: 1:2500 @ A3

Cut Line For Continuation See Sheet 9

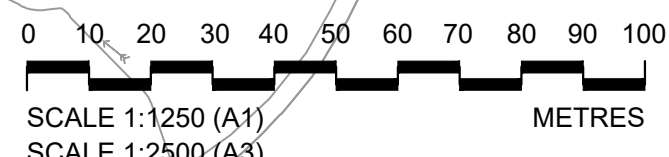


Cut Line For Continuation See Sheet 11a

Cut Line For Continuation See Sheet 11

Key:

- Order Limits
- Micro Compound



This map is reproduced from Ordnance Survey material by CH2M on behalf of North Somerset Council with the permission of the Controller of Her Majesty's Stationery Office. © Crown copyright. Unauthorised reproduction infringes Crown copyright and may lead to prosecution or civil proceedings. Licence Number: 100023397

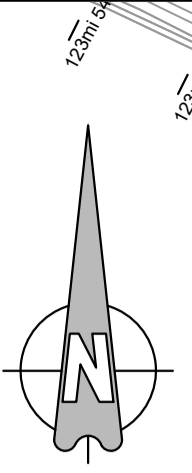
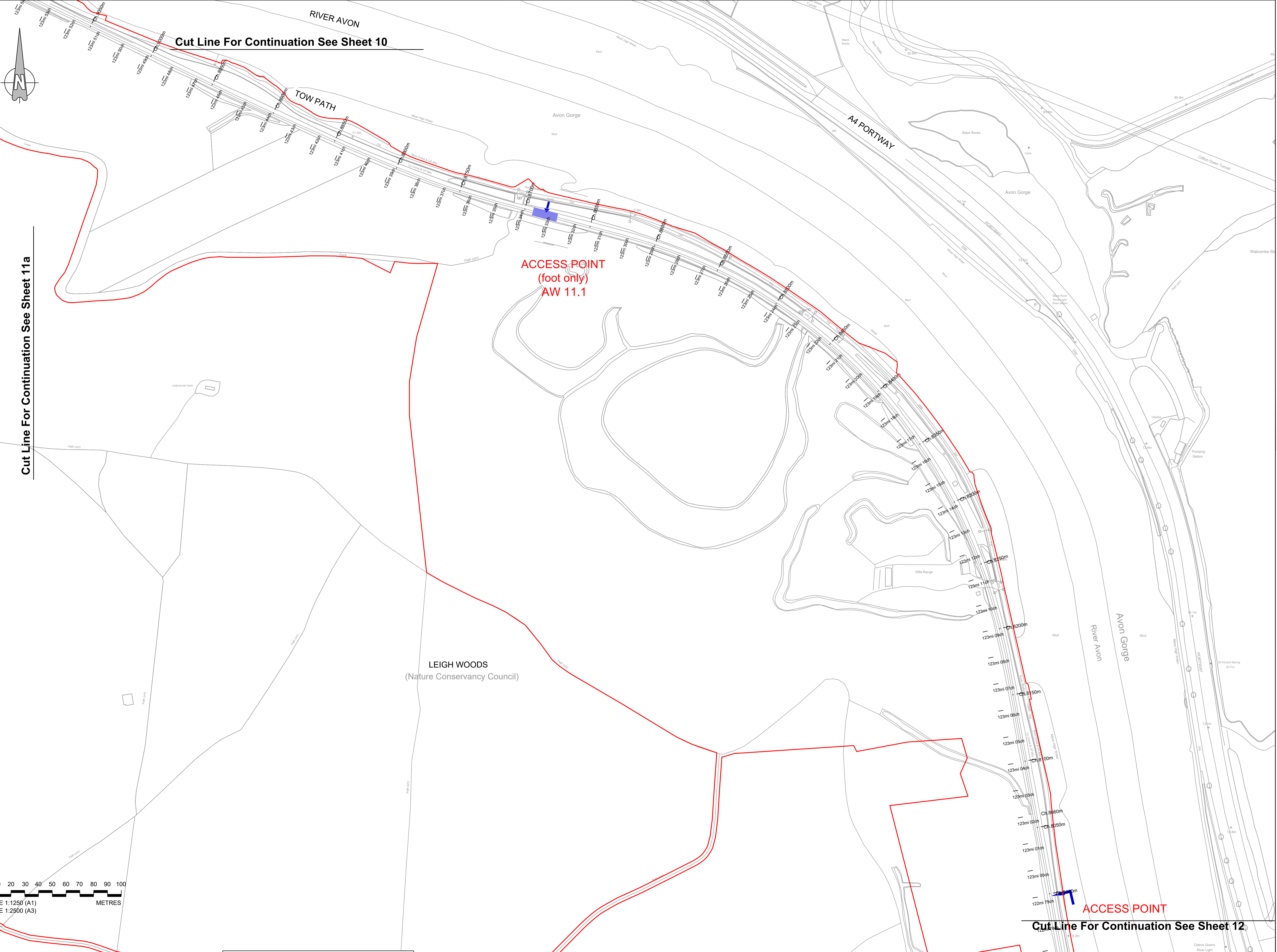
F	FG	ADL	ADL	19/03/2020
Lodley Compound Amend				
E	FG	ADL	ADL	10/10/2019
Red Line and Minor Updates				
D	FG	KS	ADL	12/08/2019
Works Updated				
C	FG	KS	ADL	31/07/2019
Defines Works and Red Line Updated				
B	FG	KS	ADL	18/04/2019
Works and Red Line Updated				
A	FG	KS	ADL	15/01/2019
First Issue				
Rev	By	Chkd	Apprd	Date

travelwest
 1 The Square Temple Quay Bristol
 BS1 6DG
 Tel +44 (0)117 910 2580
 Fax +44 (0)117 910 2581
 www.ch2m.com

ch2m

Project: THE PORTISHEAD BRANCH LINE (METROWEST PHASE 1) ORDER
 Sheets: COMPOUNDS, HAUL ROADS AND ACCESS TO WORKS PLAN SHEET 10 SANDSTONE TUNNEL
 Drawn by: FG Date: 15/01/2019
 Checked by: KS Date: 15/01/2019
 Approved by: ADL Date: 15/01/2019

674946.BQ.42.01-390 F
 Drawing Scale: 1:2500 @ A3



Cut Line For Continuation See Sheet 11a

Cut Line For Continuation See Sheet 10

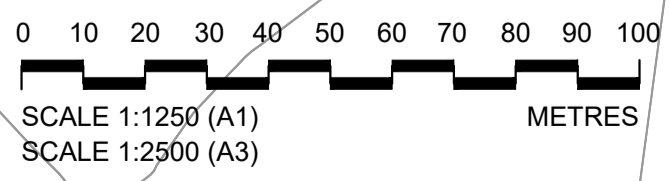
ACCESS POINT
(foot only)
AW 11.1

LEIGH WOODS
(Nature Conservancy Council)

ACCESS POINT

Cut Line For Continuation See Sheet 12

- Key:
- Order Limits
 - Micro Compound
 - ➔ Access Point



This map is reproduced from Ordnance Survey material by CH2M on behalf of North Somerset Council with the permission of the Controller of Her Majesty's Stationery Office. Crown copyright. Unauthorised reproduction infringes Crown copyright and may lead to prosecution or civil proceedings. Licence Number: 100023397

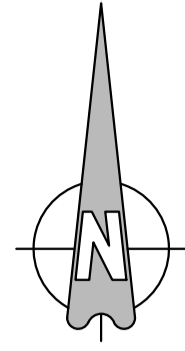
F	FG	ADL	ADL	19/03/2019
Lockley Compound Amend				
E	FG	ADL	ADL	10/10/2019
Red Line and Minor Updates				
D	FG	KS	ADL	12/08/2019
Works Updated				
C	FG	KS	ADL	31/07/2019
Defines Works and Red Line Updated				
B	FG	KS	ADL	18/04/2019
Works and Red Line Updated				
A	FG	KS	ADL	15/01/2019
First Issue				
Rev	By	Chkd	Apprvd	Date
Description				

travelwest
 1 The Square Temple Quay Bristol
 BS1 6DG
 Tel +44 (0)117 910 2580
 Fax +44 (0)117 910 2581
 www.ch2m.com

CH2M HILL
 Project: THE PORTISHEAD BRANCH LINE (METROWEST PHASE 1) ORDER
 Sheets: COMPOUNDS, HAUL ROADS AND ACCESS TO WORKS PLAN SHEET 11 LEIGH WOODS 2

Drawn by: FG	Drawn: 15/01/2019
Checked by: KS	Drawn: 15/01/2019
Approved by: ADL	Drawn: 15/01/2019

674946.BQ.42.01-391 F
 Drawing Scale: 1:2500 @ A3



Cut Line For Continuation See Sheet 10

Cut Line For Continuation See Sheet 11

Cut Line For Continuation See Sheet 11b

Key:
Order Limits

F	FG	ADL	ADL	19/03/2020
Lodley Compound Amended				
E	FG	ADL	ADL	10/10/2019
Red Line and Minor Updates				
D	FG	KS	ADL	12/08/2019
Works Updated				
C	FG	KS	ADL	31/07/2019
Defines Works and Red Line Updated				
B	FG	KS	ADL	18/04/2019
Works and Red Line Updated				
A	FG	KS	ADL	15/01/2019
First Issue				
Drawn	By	Checked	Approved	Date



CH2M HILL
 1 The Square Temple Quay Bristol
 BS1 6DG
 Tel +44 (0)117 910 2580
 Fax +44 (0)117 910 2581
 www.ch2m.com

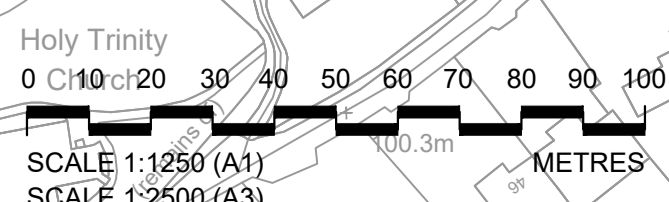


Project
**THE PORTISHEAD BRANCH LINE
 (METROWEST PHASE 1)
 ORDER**

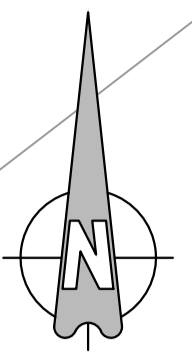
Drawn
**COMPOUNDS, HAUL ROADS
 AND ACCESS TO WORKS PLAN
 SHEET 11A
 LEIGH WOODS 3**

Drawn by	FG	Drawn Date	15/01/2019
Checked by	KS	Checked Date	15/01/2019
Approved by	ADL	Approved Date	15/01/2019

Drawing Number: **674946.BQ.42.01-401** F
 Drawing Scale: 1:2500 @ A3



This map is reproduced from Ordnance Survey material by CH2M on behalf of North Somerset Council with the permission of the Controller of Her Majesty's Stationery Office. © Crown copyright. Unauthorised reproduction infringes Crown copyright and may lead to prosecution or civil proceedings. Licence Number: 100023397

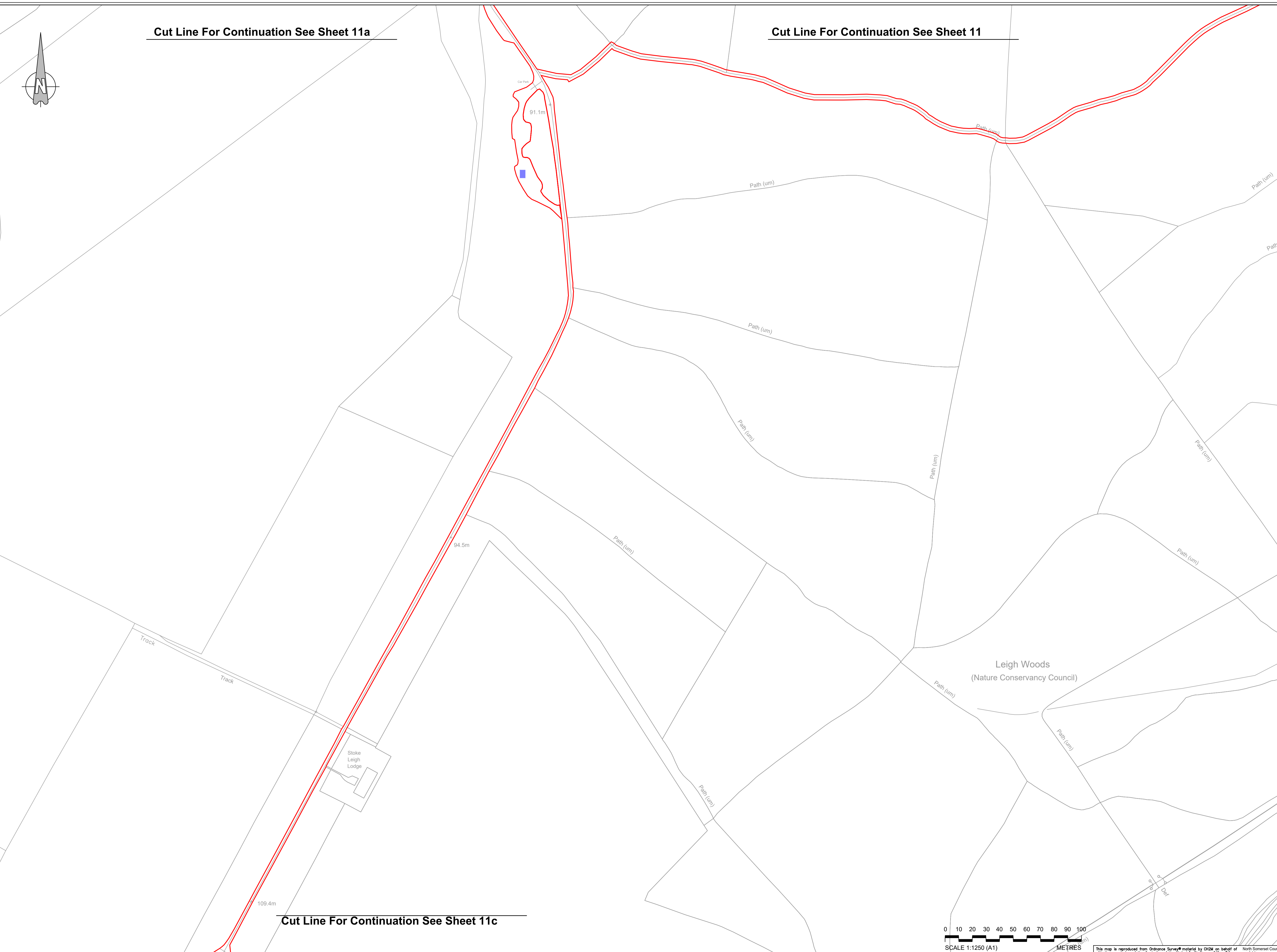


Cut Line For Continuation See Sheet 11a

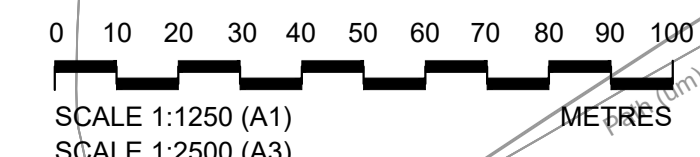
Cut Line For Continuation See Sheet 11

Key:

- Order Limits
- Micro Compound



Cut Line For Continuation See Sheet 11c



This map is reproduced from Ordnance Survey material by CH2M on behalf of North Somerset Council with the permission of the Controller of Her Majesty's Stationery Office. © Crown copyright. Unauthorised reproduction infringes Crown copyright and may lead to prosecution or civil proceedings. Licence Number: 100023357

F	FG	ADL	ADL	19/03/2020
Lodkey Compound Amended				
E	FG	ADL	ADL	10/10/2019
Red Line and Minor Updates				
D	FG	KS	ADL	12/08/2019
Works Updated				
C	FG	KS	ADL	31/07/2019
Cutlines, Works and Red Line Updated				
B	FG	KS	ADL	18/04/2019
Works and Red Line Updated				
A	FG	KS	ADL	15/01/2019
First Issue				
Date	By	Check	Approved	Date

travelwest+

CH2M HILL
 1 The Square Temple Quay Bristol
 BS1 6DG
 Tel +44 (0)117 910 2580
 Fax +44 (0)117 910 2581
 www.ch2m.com

ch2m

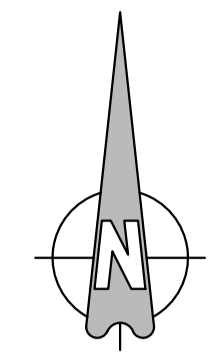
Project
THE PORTISHEAD BRANCH LINE (METROWEST PHASE 1) ORDER

Drawings
COMPOUNDS, HAUL ROADS AND ACCESS TO WORKS PLAN SHEET 11B LEIGH WOODS 4

Drawn by: FG	Drawn: 15/01/2019	Checked by: KS	Checked: 15/01/2019	Approved by: ADL	Approved: 15/01/2019
--------------	-------------------	----------------	---------------------	------------------	----------------------

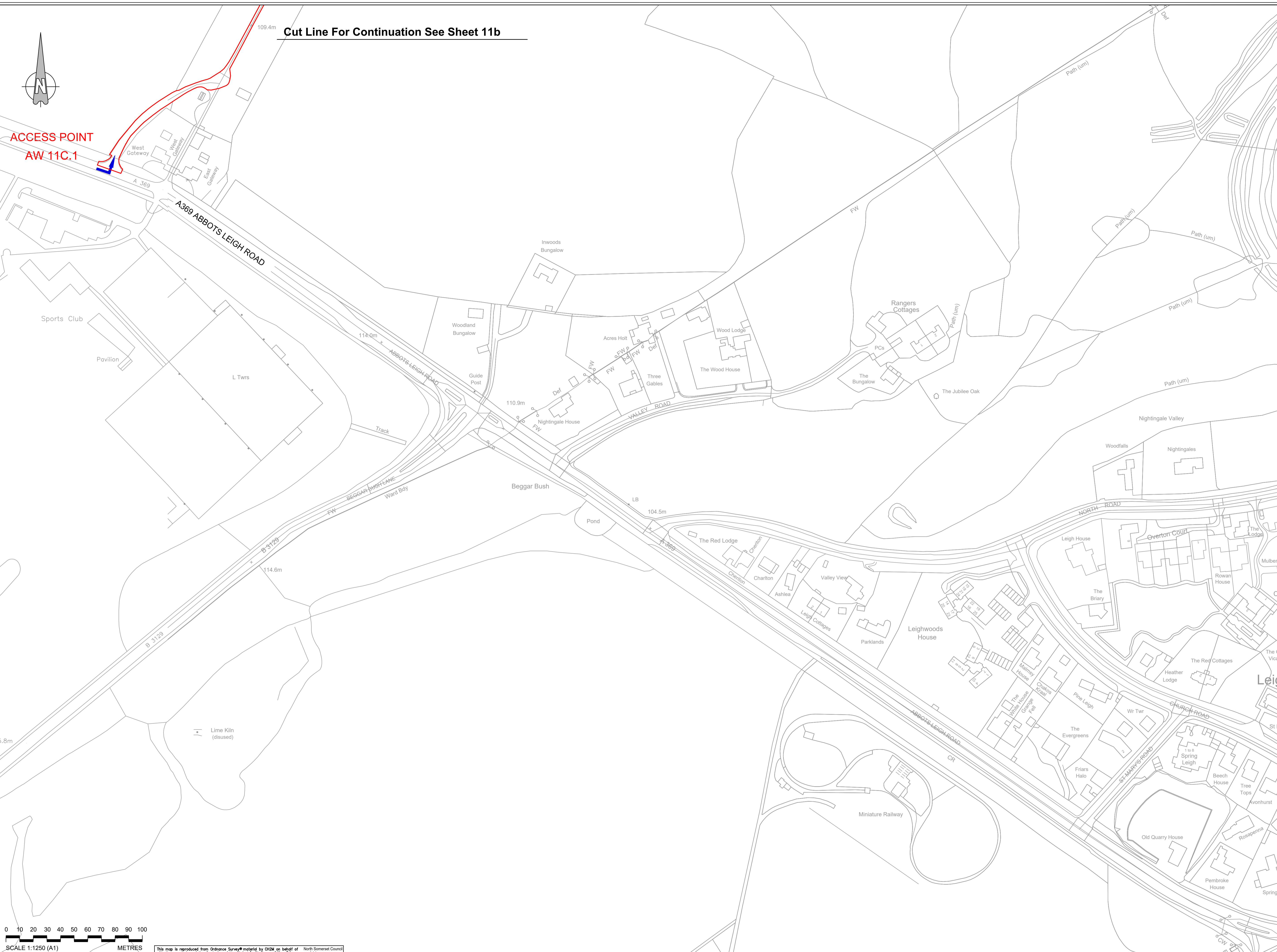
Drawing Number: **674946.BQ.42.01-402** **F**

Drawing Scale: 1:2500 @ A3

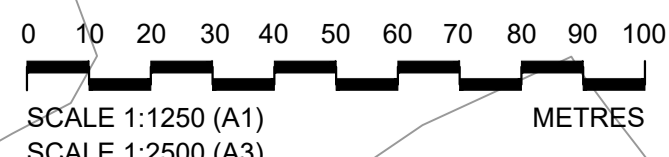


Cut Line For Continuation See Sheet 11b

**ACCESS POINT
AW 11C.1**



Key:
— Order Limits
➔ Access Point



This map is reproduced from Ordnance Survey material by CH2M on behalf of North Somerset Council with the permission of the Controller of Her Majesty's Stationery Office. © Crown copyright. Unauthorised reproduction infringes Crown copyright and may lead to prosecution or civil proceedings. Licence Number: 100023397

F	FG	ADL	ADL	19/03/2020
Lodley Compound Amended				
E	FG	ADL	ADL	10/10/2019
Red Line and Minor Updates				
D	FG	KS	ADL	12/08/2019
Works Updated				
C	FG	KS	ADL	31/07/2019
Defines Works and Red Line Updated				
B	FG	KS	ADL	18/04/2019
Works and Red Line Updated				
A	FG	KS	ADL	15/01/2019
First Issue				
Date	By	Check	Approved	Date

travelwest
 1 The Square Temple Quay Bristol
 BS1 6DG
 Tel +44 (0)117 910 2580
 Fax +44 (0)117 910 2581
 www.ch2m.com

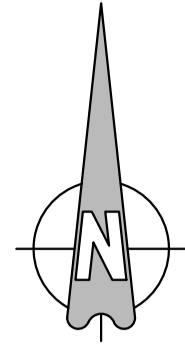
ch2m

Project: **THE PORTISHEAD BRANCH LINE (METROWEST PHASE 1) ORDER**

Drawn: **COMPOUNDS, HAUL ROADS AND ACCESS TO WORKS PLAN SHEET 11C ABBOTS LEIGH ROAD**

Drawn by: FG	Drawn Date: 15/01/2019
Checked by: KS	Checked Date: 15/01/2019
Approved by: ADL	Approved Date: 15/01/2019

Drawing Number: **674946.BQ.42.01-403** F
 Drawing Scale: 1:2500 @ A3



Cut Line For Continuation See Sheet 11

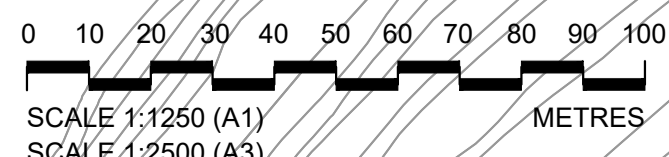
ACCESS POINT
AW 12.1

ACCESS POINT
AW 12.2

TOW PATH

Cut Line For Continuation See Sheet 13

- Key:
- Order Limits
 - Construction Compound
 - Access Point



This map is reproduced from Ordnance Survey material by CH2M on behalf of with the permission of the Controller of Her Majesty's Stationery Office, Crown copyright. Unauthorised reproduction infringes Crown copyright and may lead to prosecution or civil proceedings. Licence Number: 100023397

F	FG	ADL	ADL	19/03/2020
Lockley Compound Amended				
E	FG	ADL	ADL	10/10/2019
Red Line and Minor Updates				
D	FG	KS	ADL	12/08/2019
Works Updated				
C	FG	KS	ADL	31/07/2019
Defines Works and Red Line Updated				
B	FG	KS	ADL	18/04/2019
Works and Red Line Updated				
A	FG	KS	ADL	15/01/2019
First Issue				
Rev	By	Chkd	Appr'd	Date

travelwest

CH2M HILL
1 The Square Temple Quay Bristol
BS1 6DG
Tel +44 (0)117 910 2580
Fax +44 (0)117 910 2581
www.ch2m.com

ch2m

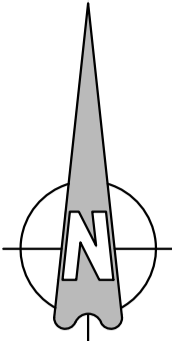
Project
THE PORTISHEAD BRANCH LINE (METROWEST PHASE 1) ORDER

Drawn
COMPOUNDS, HAUL ROADS AND ACCESS TO WORKS PLAN SHEET 12

Sheet
CLIFTON TUNNEL No. 2

Drawn by: FG Date: 15/01/2019
Checked by: KS Date: 15/01/2019
Approved by: ADL Date: 15/01/2019

674946.BQ.42.01-392 F
Drawing Scale: 1:2500 @ A3



Cut Line For Continuation See Sheet 12

Clifton Observatory

TOW PATH

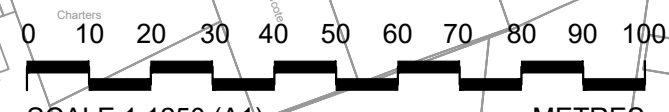
ACCESS POINT
(foot only)
AW 13.1

CLIFTON SUSPENSION BRIDGE

Cut Line For Continuation See Sheet 14

Key:

- Order Limits
- Micro Compound
- ➔ Access Point



SCALE 1:1250 (A1)
SCALE 1:2500 (A3)

This map is reproduced from Ordnance Survey material by CH2M on behalf of North Somerset Council with the permission of the Controller of Her Majesty's Stationery Office, © Crown copyright. Licence Number: 10002397

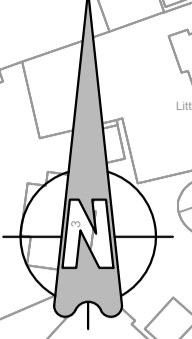
Rev	By	Chkd	Apprd	Date
F	FG	ADL	ADL	19/03/2020
E	FG	ADL	ADL	10/10/2019
D	FG	KS	ADL	12/08/2019
C	FG	KS	ADL	31/07/2019
B	FG	KS	ADL	18/04/2019
A	FG	KS	ADL	15/01/2019

travelwest
1 The Square Temple Quay Bristol
BS1 6DG
Tel +44 (0)117 910 2580
Fax +44 (0)117 910 2581
www.ch2m.com

ch2m

Project: THE PORTISHEAD BRANCH LINE (METROWEST PHASE 1) ORDER
Drawn: FG Date: 15/01/2019
Checked: KS Date: 15/01/2019
Approved: ADL Date: 15/01/2019

674946.BQ.42.01-393 F
Drawing Scale: 1:2500 @ A3



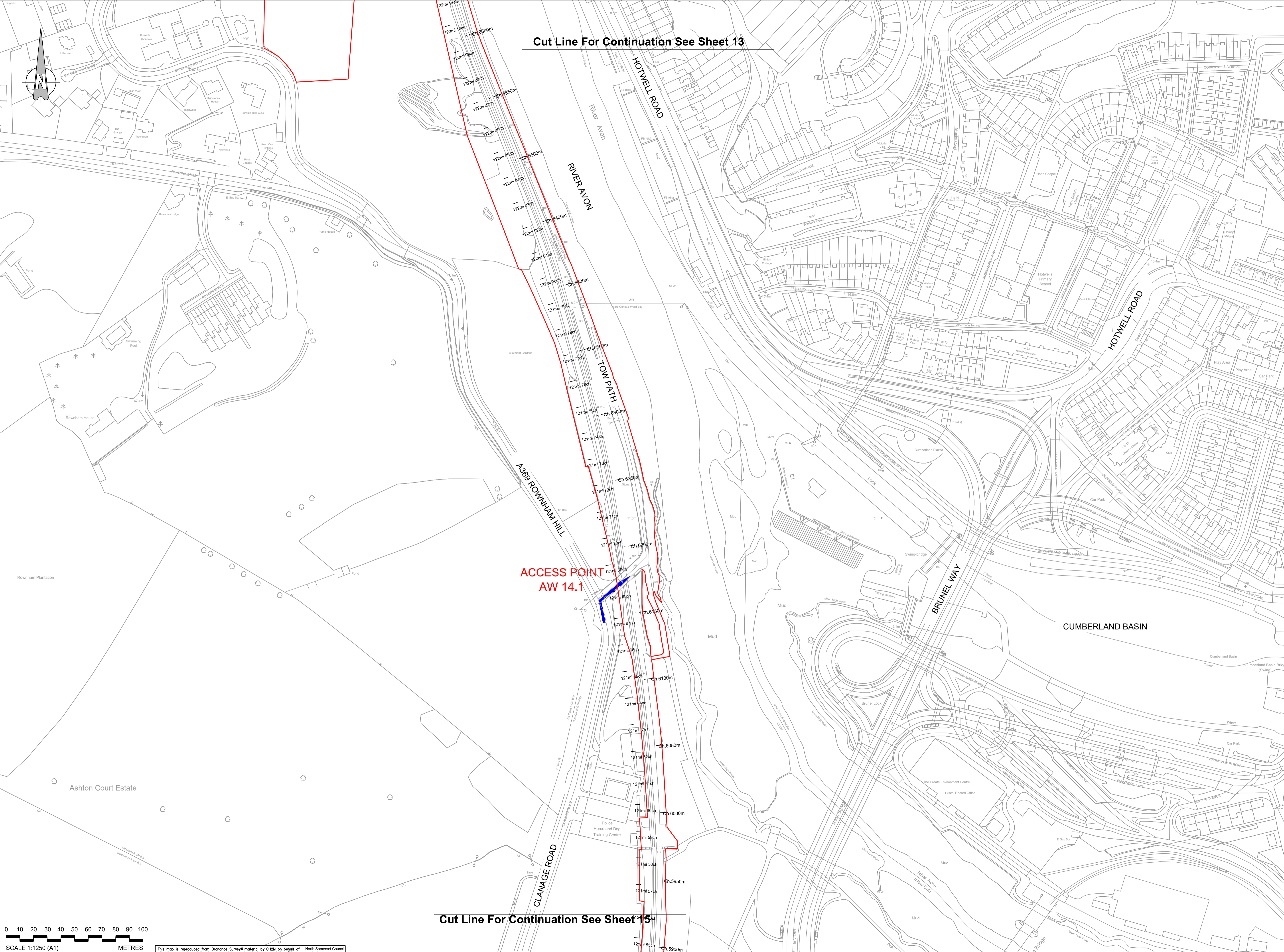
Cut Line For Continuation See Sheet 13

ACCESS POINT
AW 14.1

Cut Line For Continuation See Sheet 15

Key:

- Order Limits
- ➔ Access Point



This map is reproduced from Ordnance Survey material by CH2M on behalf of with the permission of the Controller of Her Majesty's Stationery Office, © Crown copyright. Unauthorised reproduction infringes Crown copyright and may lead to prosecution or civil proceedings. Licence Number: 10002397

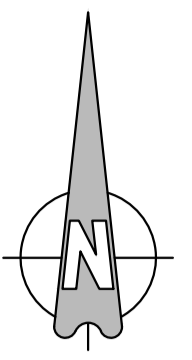
F	FG	ADL	ADL	19/03/2020
Lockey Compound Amended				
E	FG	ADL	ADL	10/10/2019
Red Line and Minor Updates				
D	FG	KS	ADL	12/08/2019
Works Updated				
C	FG	KS	ADL	31/07/2019
Defines Works and Red Line Updated				
B	FG	KS	ADL	18/04/2019
Works and Red Line Updated				
A	FG	KS	ADL	15/01/2019
First Issue				
Rev	By	Chkd	Appr'd	Date
Description				

travelwest
1 The Square Temple Quay Bristol
BS1 6DG
Tel +44 (0)117 910 2580
Fax +44 (0)117 910 2581
www.ch2m.com

ch2m

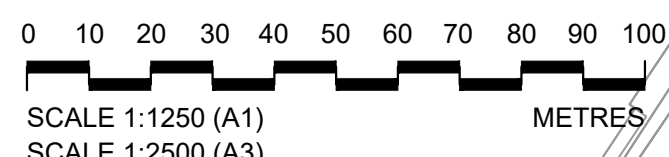
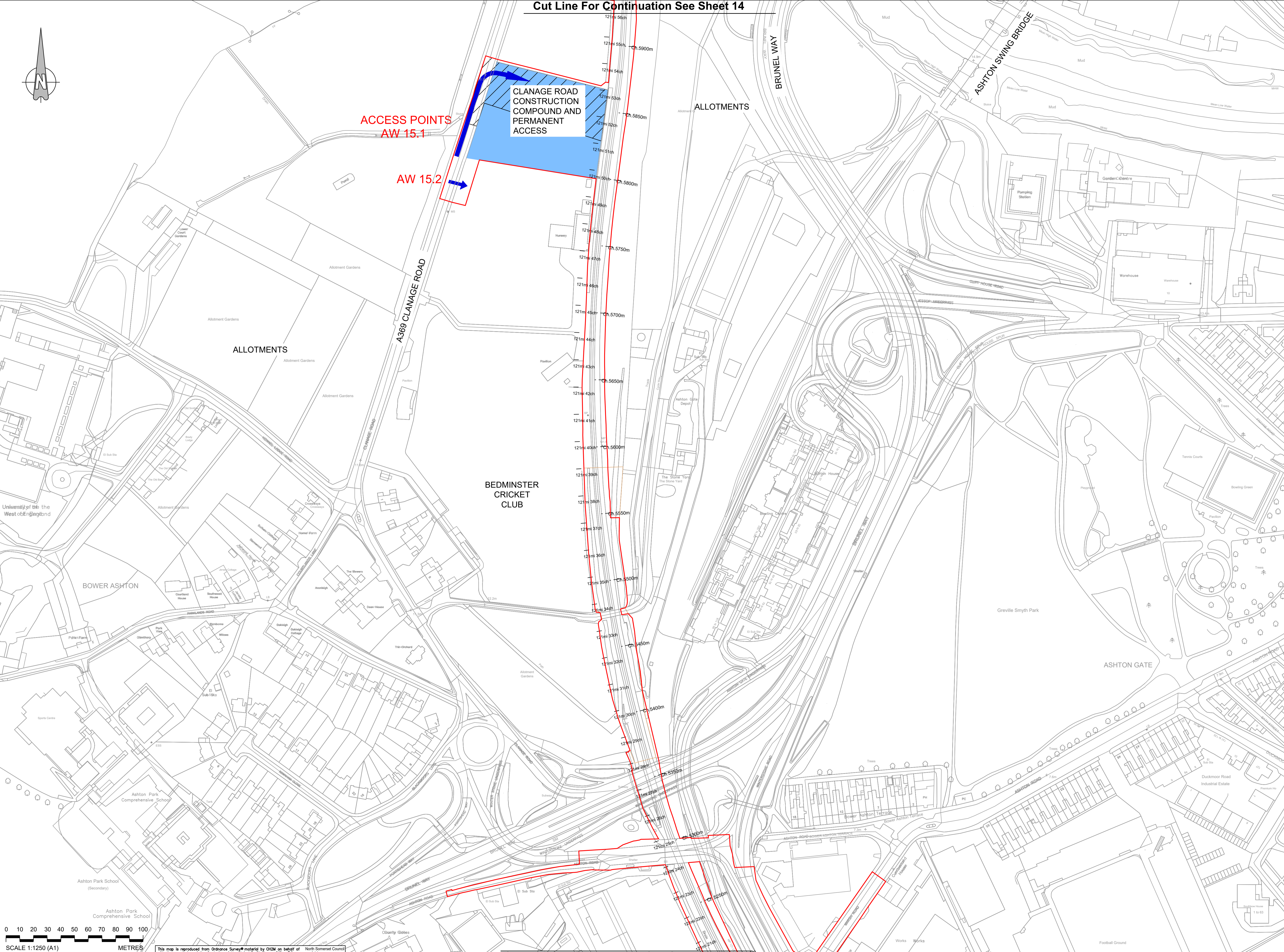
Project: THE PORTISHEAD BRANCH LINE (METROWEST PHASE 1) ORDER
Drawn: COMPOUNDS, HAUL ROADS AND ACCESS TO WORKS PLAN SHEET 14 ROWNHAM HILL
Drawn by: FG Date: 15/01/2019
Checked by: KS Date: 15/01/2019
Approved by: ADL Date: 15/01/2019
Drawing No: 674946.BQ.42.01-394 F
Drawing Scale: 1:2500 @ A3

Cut Line For Continuation See Sheet 14



Key:

- Order Limits
- Construction Compound
- Access Point



This map is reproduced from Ordnance Survey material by CH2M on behalf of North Somerset Council with the permission of the Controller of Her Majesty's Stationery Office. © Crown copyright. Unauthorised reproduction infringes Crown copyright and may lead to prosecution or civil proceedings. Licence Number: 10002397

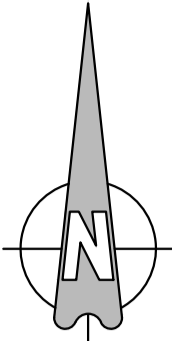
Cut Line For Continuation See Sheet 16

F	FG	ADL	ADL	19/03/2020
Lodkey Compound Amended				
E	FG	ADL	ADL	10/10/2019
Red Line and Minor Updates				
D	FG	KS	ADL	12/08/2019
Works Updated				
C	FG	KS	ADL	31/07/2019
Culvert, Works and Red Line Updated				
B	FG	KS	ADL	18/04/2019
Works and Red Line Updated				
A	FG	KS	ADL	15/01/2019
First Issue				
Rev	By	Chkd	Apprd	Date

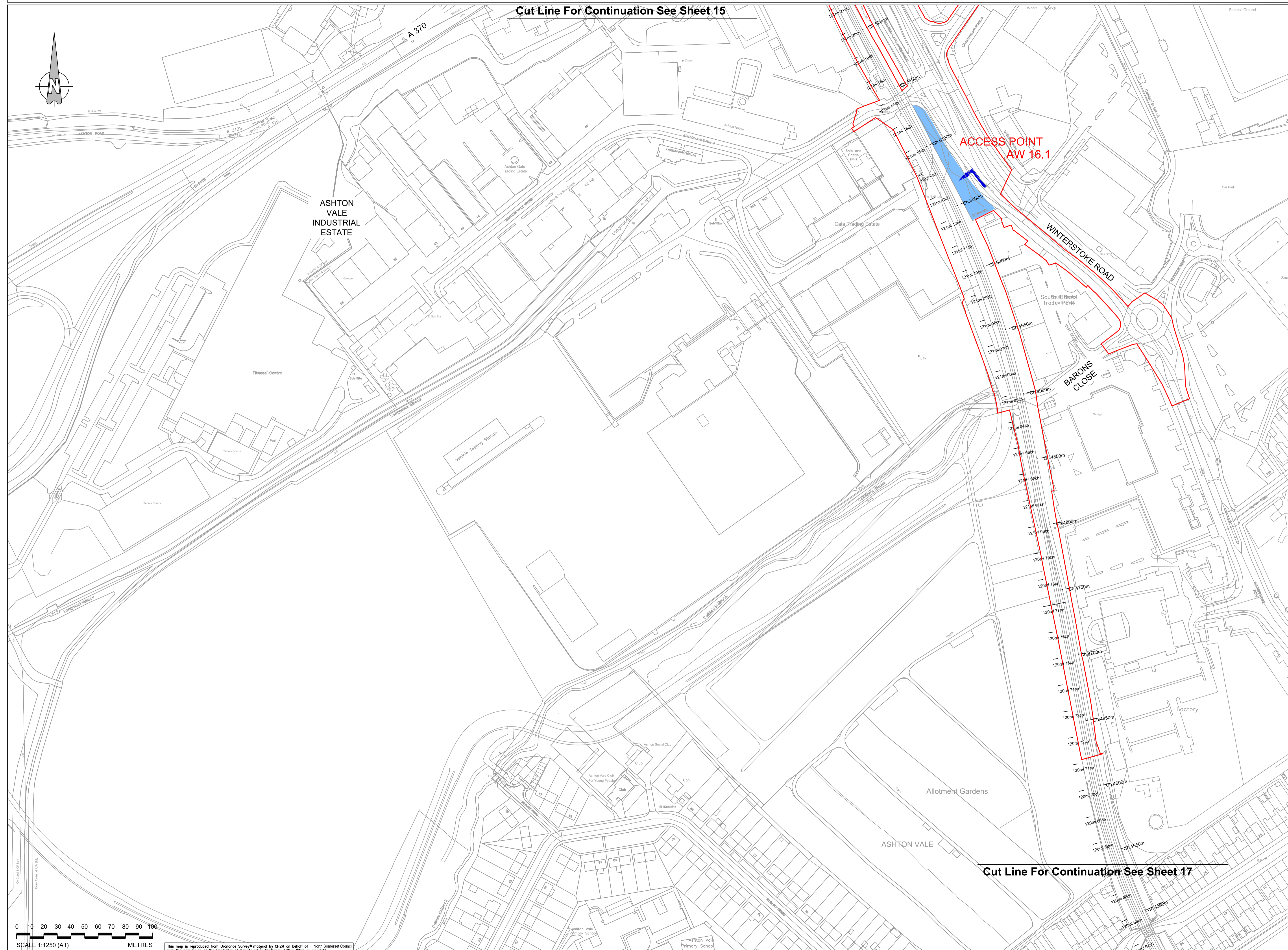
travelwest
 CH2M HILL
 1 The Square Temple Quay Bristol
 BS1 6DG
 Tel +44 (0)117 910 2580
 Fax +44 (0)117 910 2581
 www.ch2m.com

ch2m
 Project: THE PORTISHEAD BRANCH LINE (METROWEST PHASE 1) ORDER
 Sheets: COMPOUNDS, HAUL ROADS AND ACCESS TO WORKS PLAN SHEET 15 BOWER ASHTON
 Drawn by: FG Date: 15/01/2019
 Checked by: KS Date: 15/01/2019
 Approved by: ADL Date: 15/01/2019
 Drawing No: 674946.BQ.42.01-395 F
 Drawing Scale: 1:2500 @ A3

Cut Line For Continuation See Sheet 15



- Key:**
- Order Limits
 - Construction Compound
 - ➔ Access Point



Cut Line For Continuation See Sheet 17

F	FG	ADL	ADL	19/03/2020
Lockey Compound Amend				
E	FG	ADL	ADL	10/10/2019
Red Line and Minor Updates				
D	FG	KS	ADL	12/08/2019
Works Updated				
C	FG	KS	ADL	31/07/2019
Cutline, Works and Red Line Updated				
B	FG	KS	ADL	18/04/2019
Works and Red Line Updated				
A	FG	KS	ADL	15/01/2019
First Issue				
Date	By	Check	Approved	Date

travelwest
Travelwest is a registered trademark of Travelwest Limited. All rights reserved.

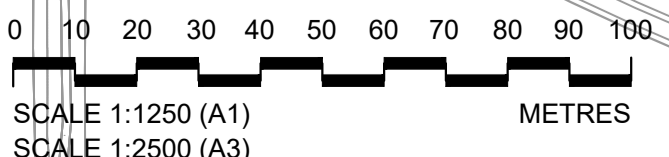
CH2M HILL
 1 The Square Temple Quay Bristol
 BS1 6DG
 Tel +44 (0)117 910 2580
 Fax +44 (0)117 910 2581
 www.ch2m.com

ch2m
CH2M HILL

Project
THE PORTISHEAD BRANCH LINE (METROWEST PHASE 1) ORDER

Drawn
COMPOUNDS, HAUL ROADS AND ACCESS TO WORKS PLAN SHEET 16 ASHTON VALE

Drawn by	FG	15/01/2019
Checked by	KS	15/01/2019
Approved by	ADL	15/01/2019
Drawing No.	674946.BQ.42.01-396	F
Drawing Scale	1:2500	@ A3



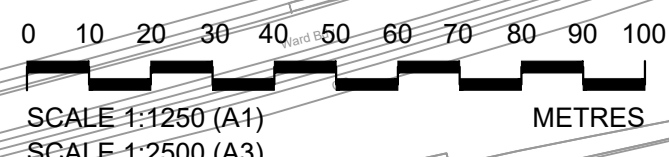
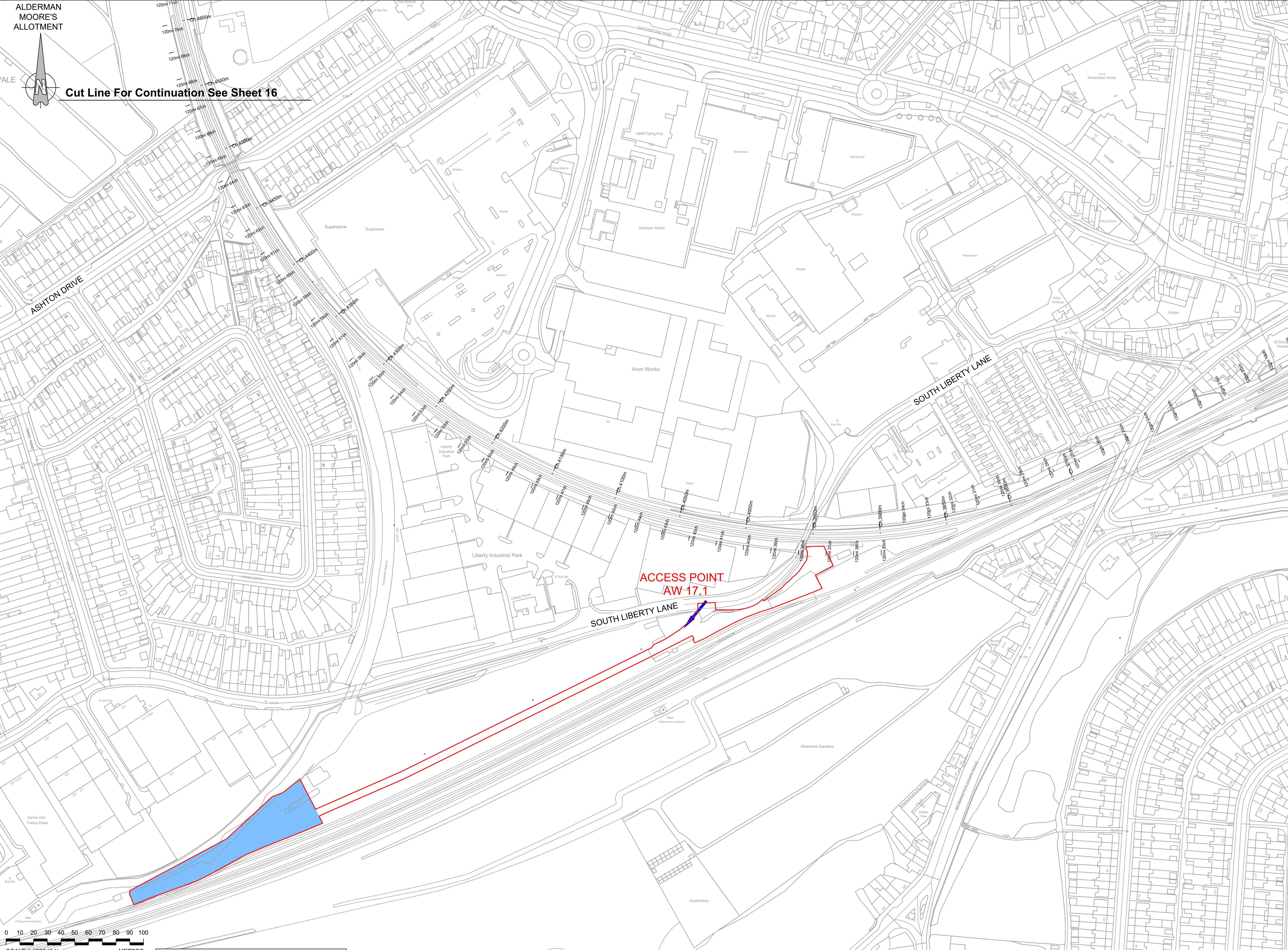
This map is reproduced from Ordnance Survey material by CH2M on behalf of North Somerset Council with the permission of the Controller of Her Majesty's Stationery Office. © Crown copyright. Unauthorised reproduction infringes Crown copyright and may lead to prosecution or civil proceedings. Licence Number: 100023397

ALDERMAN MOORE'S ALLOTMENT

Cut Line For Continuation See Sheet 16

Key:

- Order Limits
- Construction Compound



This map is reproduced from Ordnance Survey material by CH2M on behalf of with the permission of the Controller of Her Majesty's Stationery Office. © Crown copyright. Licence Number: 10002397

F	FG	ADL	ADL	19/03/2020
Lockey Compound Amended				
E	FG	ADL	ADL	10/10/2019
Red Line and Minor Updates				
D	FG	KS	ADL	12/08/2019
Works Updated				
C	FG	KS	ADL	31/07/2019
Cables, Works and Red Line Updated				
B	FG	KS	ADL	18/04/2019
Works and Red Line Updated				
A	FG	KS	ADL	15/01/2019
First Issue				
Rev	By	Chkd	Appr'd	Date

travelwest
 1 The Square Temple Quay Bristol
 BS1 6DG
 Tel +44 (0)117 910 2580
 Fax +44 (0)117 910 2581
 www.ch2m.com

ch2m

THE PORTISHEAD BRANCH LINE (METROWEST PHASE 1) ORDER
 COMPOUNDS, HAUL ROADS AND ACCESS TO WORKS PLAN
 SHEET 17
 PARSON STREET

Drawn by: FG Date: 15/01/2019
 Checked by: KS Date: 15/01/2019
 Approved by: ADL Date: 15/01/2019

674946.BQ.42.01-397 F
 Drawing Scale: 1:2500 @ A3